

CUMHURBAŞKANI KARARI

**Karar Sayısı: 8650**

Artvin, Bitlis, İstanbul ve İzmir illerinde bulunan bazı alanların orman sınırları dışına çıkartılması hakkındaki ekli Kararın yürürlüğe konulmasına, 6831 sayılı Orman Kanununun ek 16 ncı maddesi gereğince karar verilmiştir.

27 Haziran 2024

Recep Tayyip ERDOĞAN
CUMHURBAŞKANI

27/6/2024 TARİHLİ VE 8650 SAYILI CUMHURBAŞKANI KARARININ EKİ
KARAR

Orman sınırı dışına çıkartılan alanlar

MADDE 1- (1) Artvin, Bitlis, İstanbul ve İzmir illerinde bulunan ve ekli krokiler ile listelerde sınır ve koordinatları gösterilen alanların orman sınırları dışına çıkartılmasına karar verilmiştir.

(2) Birinci fıkra kapsamında orman sınırları dışına çıkartılan alanların iki katından az olmamak üzere Devletin hüküm ve tasarrufu altında veya Hazinesinin özel mülkiyetinde bulunan taşınmazlardan, Çevre, Şehircilik ve İklim Değişikliği Bakanlığı (Milli Emlak Genel Müdürlüğü) tarafından Orman Genel Müdürlüğüne orman tesis etmek üzere tahsis yapılır.

Yürürlük

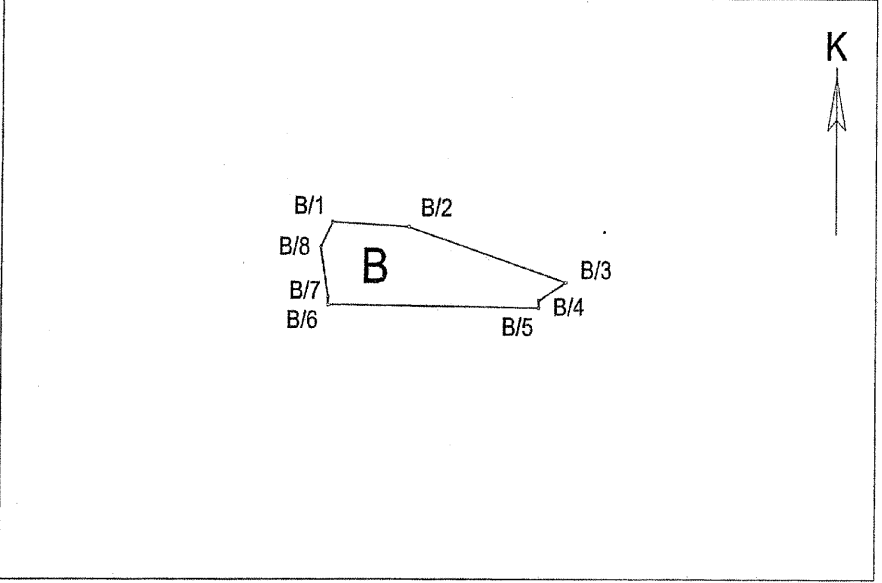
MADDE 2- (1) Bu Karar yayımı tarihinde yürürlüğe girer.

Yürütme

MADDE 3- (1) Bu Karar hükümlerini Cumhurbaşkanı yürütür.

İli ARTVİN
İlçesi ŞAŞAT
Mahallesi YENİKÖY
Ada/Parsel 281/2 Parselin Kısmi 54.16 m2 Alanı

RÖLEVE KROKİSİ



DATUM : ITRF-96 D.O.M. : 42 Projeksiyon : UTM 3 derece

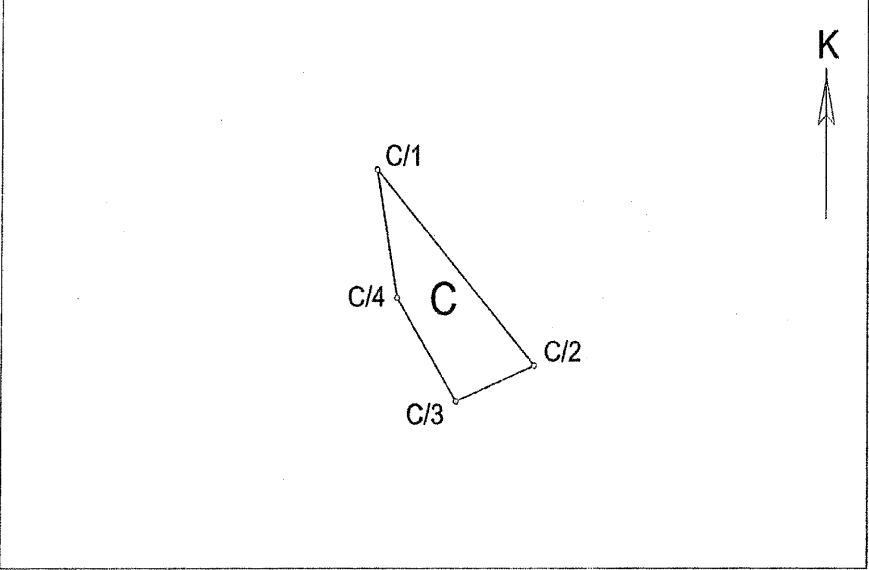
Ada	Parsel	Noktalar	HesapAlan
B		B/1,B/2,B/3,B/4,B/5,B/6,B/7, B/8	54.16

NoktaNo	Y	X	NoktaNo	Y	X
B/1	529601.67	4569022.57	B/2	529606.74	4569022.30
B/3	529617.18	4569019.18	B/4	529615.38	4569018.16
B/5	529615.37	4569017.76	B/6	529601.38	4569017.94
B/7	529601.39	4569018.38	B/8	529600.89	4569021.18

İli
İlçesi
Mahallesi
Ada/Parsel

ARTVİN
ŞAVŞAT
YENİKÖY
281/3 Parselin Kısmi 229.78 m2 Alanı

RÖLEVE KROKİSİ



DATUM : ITRF-96 D.O.M. : 42 Projeksiyon : UTM 3 derece

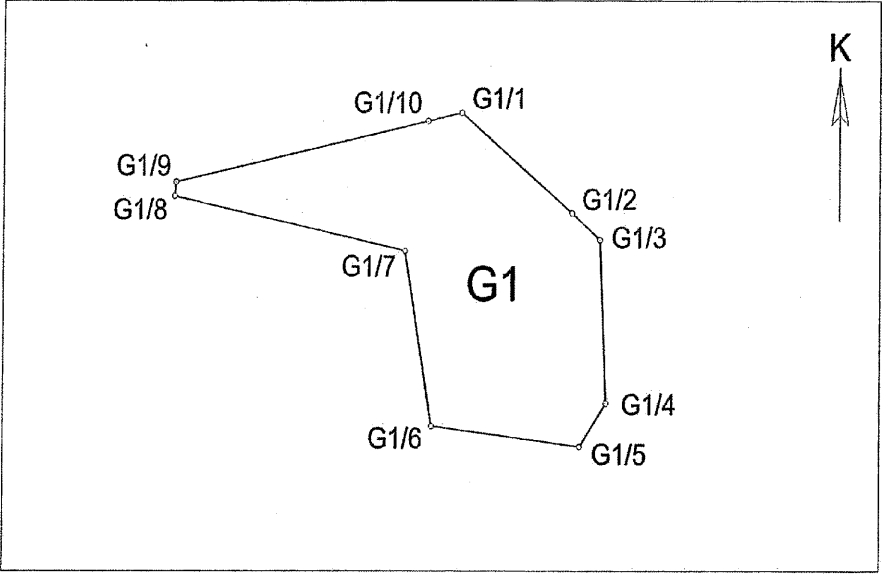
Ada	Parsel	Noktalar	HesapAlan
C		C/4,C/1,C/2,C/3	229.78

NoktaNo	Y	X	NoktaNo	Y	X
C/1	530530.64	4568788.17	C/2	530553.09	4568764.29
C/3	530541.92	4568759.89	C/4	530533.53	4568772.57

İli
İlçesi
Mahallesi
Ada/Parsel

ARTVİN
ŞAŞAT
YENİKÖY
281/3 Parselin Kısmi 400.96 m2 Alanı

RÖLEVE KROKİSİ



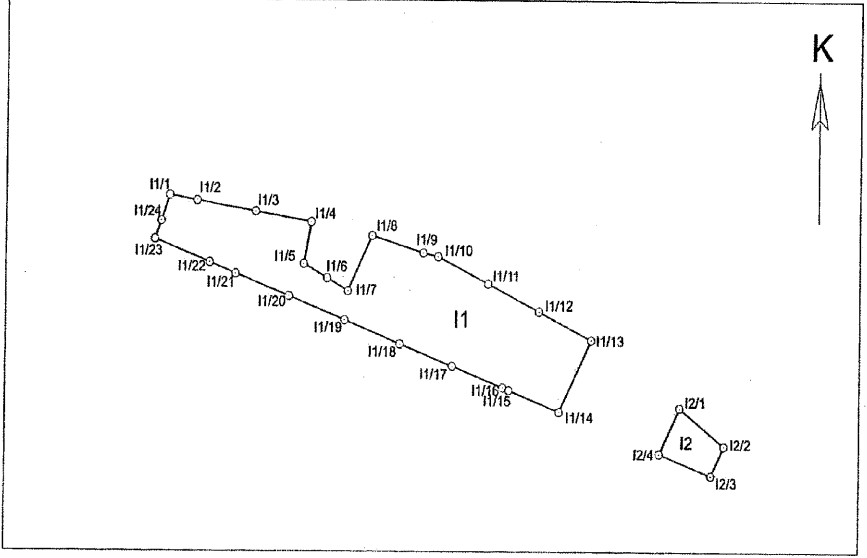
DATUM : ITRF-96 D.O.M. : 42 Projeksiyon : UTM 3 derece

Ada	Parsel	Noktalar	HesapAlan
G1		G1/6,G1/7,G1/8,G1/9,G1/10, G1/1,G1/2,G1/3,G1/4,G1/5	400.96

NoktaNo	Y	X	NoktaNo	Y	X
G1/1	530865.59	4568571.68	G1/2	530874.72	4568564.50
G1/3	530877.03	4568562.57	G1/4	530877.56	4568550.86
G1/5	530875.40	4568547.77	G1/6	530863.14	4568549.24
G1/7	530860.91	4568561.77	G1/8	530841.88	4568565.73
G1/9	530841.98	4568566.74	G1/10	530862.79	4568571.09

İli ARTVİN
İlçesi ŞAVŞAT
Mahallesi YENİKÖY
Ada/Parsel 281/2 Parselin Kısmi 2337.96 m2 Alanı

RÖLEVE KROKİSİ



DATUM : ITRF-96 D.O.M. : 42 Projeksiyon : UTM 3 derece

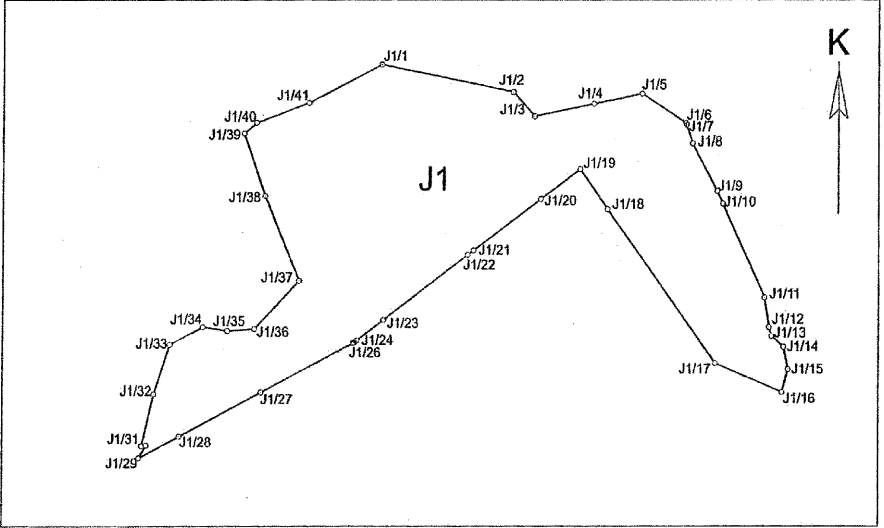
Ada	Parsel	Noktalar	HesapAlan
11		I1/16,I1/17,I1/18,I1/19,I1/20, I1/21,I1/22,I1/23,I1/24,I1/1, I1/2,I1/3,I1/4,I1/5,I1/6,I1/7, I1/8,I1/9,I1/10,I1/11,I1/12, I1/13,I1/14,I1/15	2179.54
12		I2/4,I2/1,I2/2,I2/3	158.42

NoktaNo	Y	X	NoktaNo	Y	X
I1/1	529360.90	4569106.08	I1/2	529368.59	4569104.76
I1/3	529384.90	4569102.09	I1/4	529400.40	4569099.55
I1/5	529398.35	4569089.34	I1/6	529404.87	4569085.87
I1/7	529410.71	4569082.77	I1/8	529417.37	4569096.20
I1/9	529431.71	4569092.00	I1/10	529435.88	4569091.16
I1/11	529449.91	4569084.60	I1/12	529464.23	4569077.91
I1/13	529478.80	4569071.10	I1/14	529470.00	4569053.57
I1/15	529455.90	4569058.76	I1/16	529454.15	4569059.40
I1/17	529439.98	4569064.63	I1/18	529425.30	4569070.03
I1/19	529409.85	4569075.72	I1/20	529394.25	4569081.47
I1/21	529379.41	4569086.93	I1/22	529372.20	4569089.59
I1/23	529356.82	4569095.25	I1/24	529358.61	4569099.78
I2/1	529503.57	4569054.59	I2/2	529515.97	4569045.17
I2/3	529512.35	4569037.97	I2/4	529497.90	4569043.29

İli
İlçesi
Mahallesi
Ada/Parsel

ARTVİN
ŞAŞAT
YENİKÖY
281/2 Parselin Kısmi 6615.22 m2 Alanı

RÖLEVE KROKİSİ



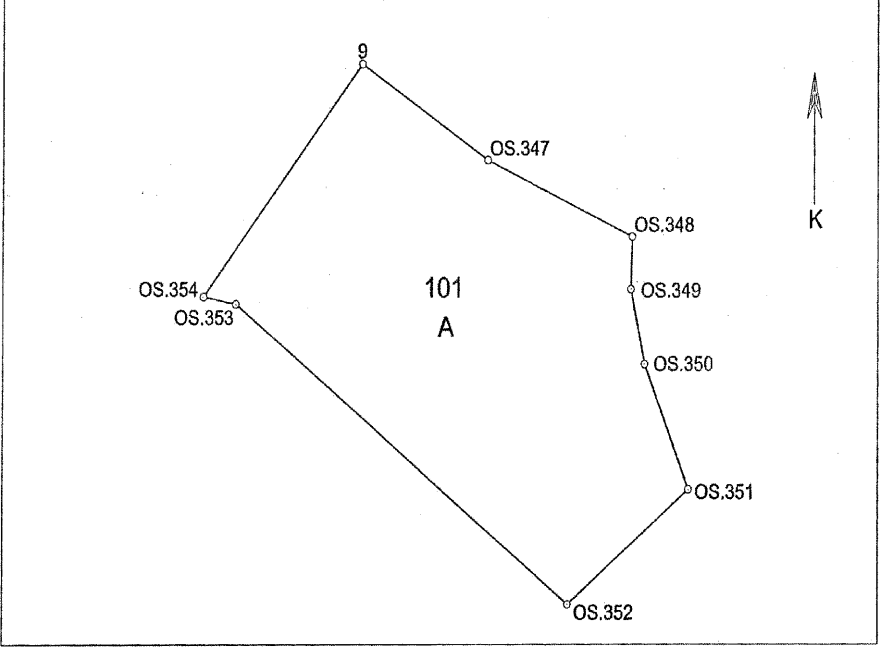
DATUM : ITRF-96 D.O.M. : 42 Projeksiyon : UTM 3 derece

Ada	Parsel	Noktalar	HesapAlan
J1		J1/37,J1/38,J1/39,J1/40,J1/41, J1/1,J1/2,J1/3,J1/4,J1/5,J1/6, J1/7,J1/8,J1/9,J1/10,J1/11, J1/12,J1/13,J1/14,J1/15,J1/16, J1/17,J1/18,J1/19,J1/20,J1/21, J1/22,J1/23,J1/24,J1/25,J1/26, J1/27,J1/28,J1/29,J1/30,J1/31, J1/32,J1/33,J1/34,J1/35,J1/36	6615.22

NoktaNo	Y	X	NoktaNo	Y	X
J1/1	530111.64	4568936.51	J1/2	530146.93	4568929.64
J1/3	530152.59	4568923.57	J1/4	530168.50	4568926.64
J1/5	530181.43	4568929.18	J1/6	530193.11	4568921.85
J1/7	530193.30	4568921.47	J1/8	530194.93	4568916.74
J1/9	530201.51	4568904.83	J1/10	530203.05	4568901.70
J1/11	530214.33	4568878.06	J1/12	530215.53	4568870.60
J1/13	530216.19	4568868.42	J1/14	530219.48	4568865.71
J1/15	530220.62	4568860.07	J1/16	530219.03	4568854.27
J1/17	530201.09	4568861.53	J1/18	530172.20	4568900.29
J1/19	530164.85	45688910.40	J1/20	530154.37	4568902.84
J1/21	530136.38	4568889.88	J1/22	530134.81	4568888.75
J1/23	530112.19	4568872.45	J1/24	530104.97	4568867.24
J1/25	530104.32	4568866.78	J1/26	530104.04	4568866.64
J1/27	530079.39	4568854.26	J1/28	530057.47	4568843.25
J1/29	530046.58	4568837.78	J1/30	530048.59	4568841.00
J1/31	530047.35	4568840.87	J1/32	530050.60	4568853.83
J1/33	530054.96	4568866.32	J1/34	530063.84	4568870.70
J1/35	530070.36	4568869.74	J1/36	530077.59	4568870.21
J1/37	530089.56	4568882.30	J1/38	530080.39	4568903.67
J1/39	530074.77	4568919.31	J1/40	530078.05	4568921.95
J1/41	530092.05	4568926.90			

İli : Bitlis
İlçesi : Merkez
Mahallesi : Arıdağ
Ada/Parsel : 101/1 Parselin Kısmi 17680.21 m2 Alanı

RÖLEVE ÖLÇÜ KROKİSİ



101/1 (Kısmen)

DATUM : ITRF-96 D.O.M. : 42 Projeksiyon : UTM 3 derece

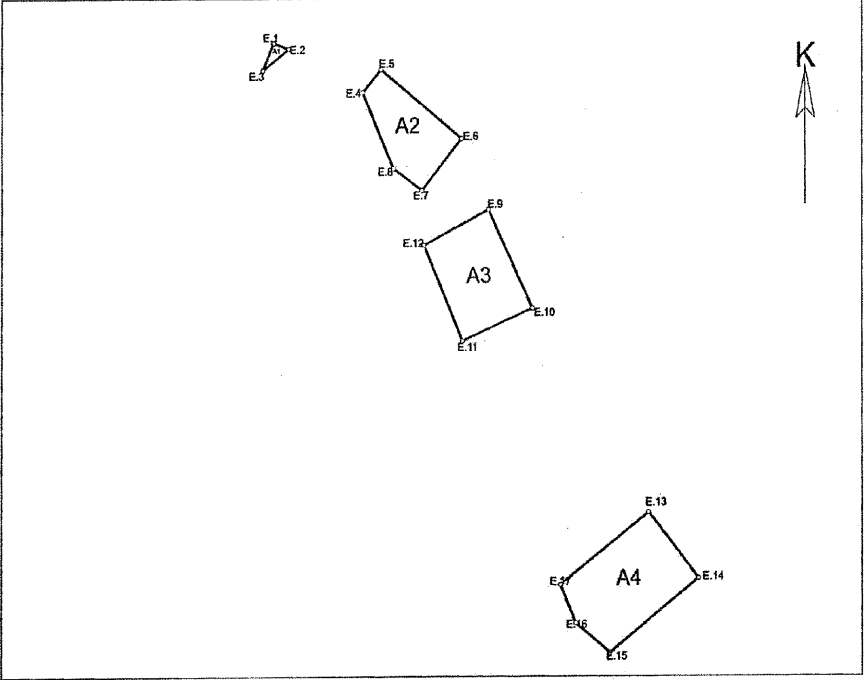
Ada	Parsel	Noktalar	HesapAlan
101	A	9,OS.347,OS.348,OS.349,OS.350,OS.351,OS.352,OS.353,OS.354	17680.21

NoktaNo	Y	X	NoktaNo	Y	X
9	512763.25	4245544.94	OS.347	512812.90	4245512.14
OS.348	512869.90	4245486.09	OS.349	512869.41	4245468.40
OS.350	512874.81	4245442.85	OS.351	512892.01	4245400.59
OS.352	512844.61	4245361.51	OS.353	512713.64	4245463.49
OS.354	512700.86	4245465.94			

İli
İlçesi
Mahallesi
Ada/Parsel

İSTANBUL
BEYKOZ
BOZHANE
2266/139 Parselin Kısmi 927.94 m2 Alanı

RÖLEVE KROKİSİ

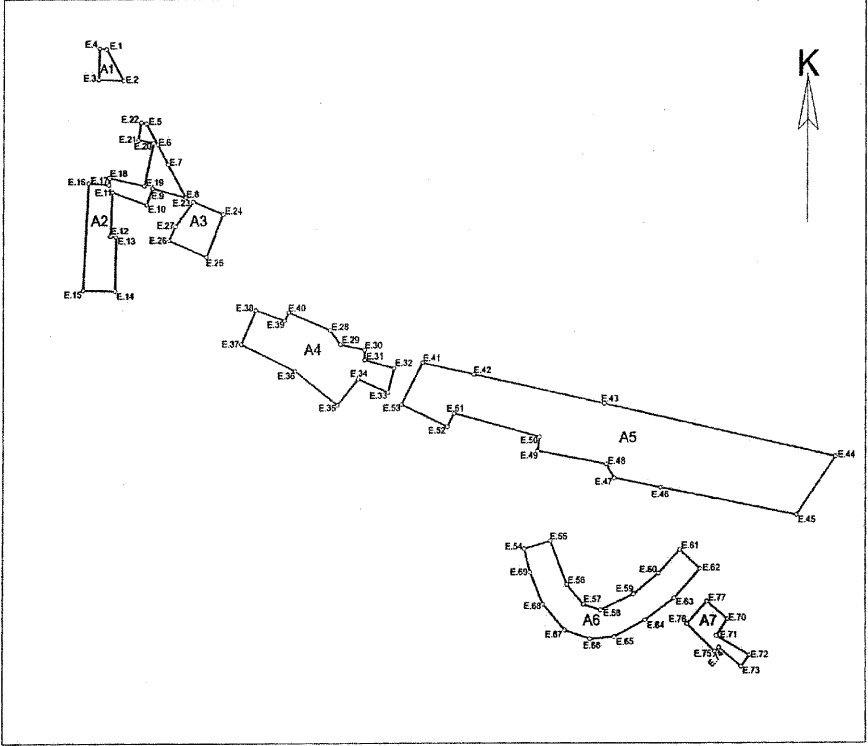


DATUM : ITRF-96 D.O.M. : 30 Projeksiyon : UTM 3 derece

Ada	Parsel	Noktalar	HesapAlan
A1		E.3,E.1,E.2	9,14
A2		E.4,E.5,E.6,E.7,E.8	223,54
A3		E.12,E.9,E.10,E.11	309,56
A4		E.17,E.13,E.14,E.15,E.16	385,70

NoktaNo	Y	X	NoktaNo	Y	X
E.1	438443.11	4556807.69	E.2	438446.20	4556806.58
E.3	438440.91	4556802.56	E.4	438461.36	4556798.30
E.5	438465.07	4556802.62	E.6	438481.60	4556789.57
E.7	438473.51	4556779.82	E.8	438467.60	4556783.93
E.9	438487.14	4556776.15	E.10	438496.13	4556757.38
E.11	438481.80	4556751.21	E.12	438473.89	4556769.44
E.13	438520.03	4556718.57	E.14	438530.14	4556706.01
E.15	438512.09	4556692.08	E.16	438505.09	4556697.56
E.17	438501.93	4556704.84			

RÖLEVE KROKİSİ



DATUM : ITRF-96 D.O.M. : 30 Projeksiyon : UTM 3 derece

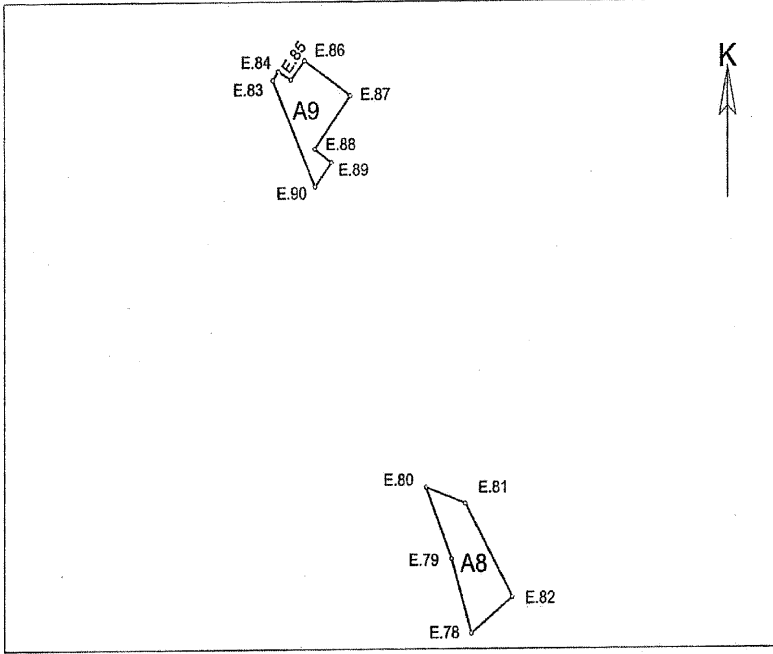
NoktaNo	Y	X	NoktaNo	Y	X
E.1	438518.38	4554594.78	E.2	438524.65	4554580.23
E.3	438512.43	4554580.87	E.4	438512.84	4554595.00
E.5	438538.12	4554550.11	E.6	438541.75	4554550.34
E.7	438546.80	4554541.28	E.8	438555.85	4554525.70
E.9	438539.27	4554530.01	E.10	438536.35	4554522.22
E.11	438519.37	4554528.21	E.12	438516.43	4554507.74
E.13	438521.27	4554507.39	E.14	438520.79	4554482.39
E.15	438504.89	4554482.74	E.16	438507.54	4554532.46
E.17	438517.67	4554531.61	E.18	438517.92	4554534.03
E.19	438535.21	4554531.07	E.20	438539.68	4554551.19
E.21	438532.12	4554532.50	E.22	438533.46	4554600.62
E.23	438539.51	4554523.63	E.24	438574.19	4554517.86
E.25	438566.03	4554497.94	E.26	438547.43	4554505.68
E.27	438550.60	4554512.32	E.28	438627.08	4554463.95
E.29	438532.19	4554457.28	E.30	438544.37	4554454.95
E.31	438644.31	4554448.90	E.32	438858.82	4554445.99
E.33	438656.04	4554434.52	E.34	438641.01	4554440.86
E.35	438630.85	4554428.81	E.36	438639.74	4554444.59
E.37	438563.32	4554497.46	E.38	438660.45	4554473.35
E.39	438604.61	4554468.49	E.40	438606.69	4554472.31
E.41	438672.88	4554448.49	E.42	438699.22	4554443.01
E.43	438763.00	4554425.18	E.44	438975.80	4554404.42
E.45	438807.62	4554377.21	E.46	438544.56	4554390.05
E.47	438767.70	4554394.68	E.48	438764.04	4554401.06
E.49	438729.89	4554407.19	E.50	438730.89	4554413.82
E.51	438698.46	4554424.83	E.52	438685.23	4554418.58
E.53	438682.58	4554428.98	E.54	438723.34	4554361.70
E.55	438736.36	4554365.33	E.56	438744.49	4554345.06
E.57	438752.74	4554335.80	E.58	438781.13	4554333.18
E.59	438777.39	4554340.68	E.60	438789.65	4554330.32
E.61	438800.16	4554361.20	E.62	438810.04	4554352.32
E.63	438787.41	4554338.69	E.64	438783.02	4554328.55
E.65	438768.01	4554320.92	E.66	438756.00	4554319.79
E.67	438743.49	4554323.92	E.68	438732.58	4554335.93
E.69	438726.22	4554350.82	E.70	438823.60	4554328.85
E.71	438618.85	4554321.22	E.72	438834.42	4554312.23
E.73	438830.28	4554307.08	E.74	438819.42	4554316.17
E.75	438817.31	4554314.02	E.76	438803.82	4554326.75
E.77	438813.51	4554337.18			

Ada	Parsel	Noktalar	HesapAlan
A1		E.1,E.2,E.3,E.4	112.70
A2		E.5,E.6,E.7,E.8,E.9,E.10,E.11, E.12,E.13,E.14,E.15,E.16,E.17, E.18,E.19,E.20,E.21,E.22	1113.97
A3		E.23,E.24,E.25,E.26,E.27	395.02
A4		E.28,E.29,E.30,E.31,E.32,E.33, E.34,E.35,E.36,E.37,E.38,E.39, E.40	1535.92
A5		E.41,E.42,E.43,E.44,E.45,E.46, E.47,E.48,E.49,E.50,E.51,E.52, E.53	5705.17
A6		E.54,E.55,E.56,E.57,E.58,E.59, E.60,E.61,E.62,E.63,E.64,E.65, E.66,E.67,E.68,E.69	1491.54
A7		E.70,E.71,E.72,E.73,E.74,E.75, E.76,E.77	310.87

İli
İlçesi
Mahallesi
Ada/Parsel

İSTANBUL
BEYKOZ
CUMHURİYET
192/1 Parselin Kısmı 297.72 m2 Alanı

RÖLEVE KROKİSİ



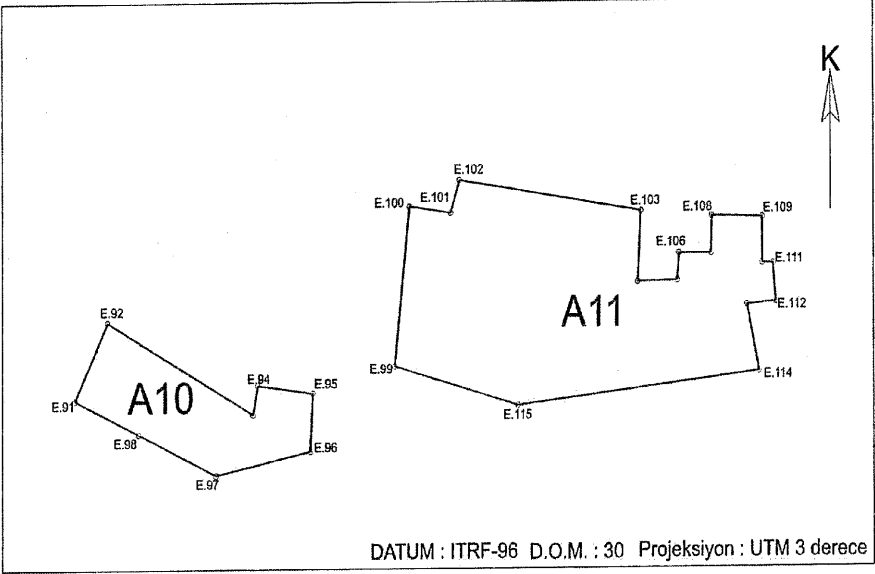
DATUM : ITRF-96 D.O.M. : 30 Projeksiyon : UTM 3 derece

Ada	Parsel	Noktalar	HesapAlan
A8		E.78,E.79,E.80,E.81,E.82	159.67
A9		E.83,E.84,E.85,E.86,E.87,E.88, E.89,E.90	138.06

NoktaNo	Y	X	NoktaNo	Y	X
E.78	438969.15	4554418.73	E.79	438965.43	4554431.11
E.80	438960.55	4554443.16	E.81	438968.03	4554440.42
E.82	438976.95	4554424.74	E.83	438931.44	4554510.88
E.84	438932.51	4554512.38	E.85	438934.91	4554510.95
E.86	438937.49	4554514.17	E.87	438946.21	4554508.28
E.88	438939.42	4554499.48	E.89	438942.61	4554497.20
E.90	438939.49	4554493.14			

İli İSTANBUL
İlçesi BEYKOZ
Mahallesi CUMHURİYET
Ada/Parsel 177/17 Parselin Kısmi 2379.93 m2 Alanı

RÖLEVE KROKİSİ

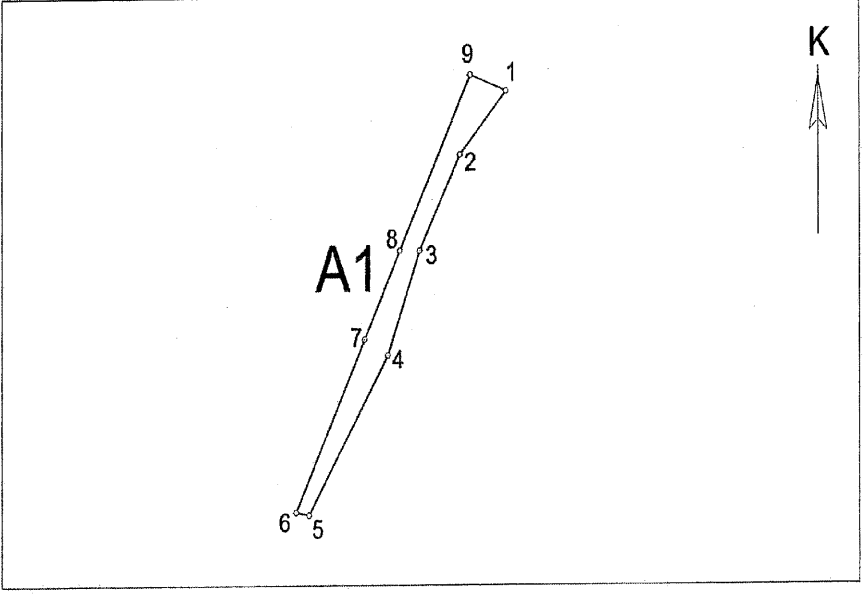


Ada	Parsel	Noktalar	HesapAlan
A10		E.91,E.92,E.93,E.94,E.95,E.96, E.97,E.98	531.56
A11		E.99,E.100,E.101,E.102,E.103, E.104,E.105,E.106,E.107,E.108, E.109,E.110,E.111,E.112,E.113, E.114,E.115	1848.37

NoktaNo	Y	X	NoktaNo	Y	X
E.91	437934.83	4555557.42	E.92	437940.90	4555569.96
E.93	437967.92	4555555.04	E.94	437968.79	4555559.72
E.95	437979.01	4555558.41	E.96	437978.45	4555549.07
E.97	437961.01	4555545.28	E.98	437946.62	4555551.96
E.99	437994.20	4555562.71	E.100	437996.99	4555588.34
E.101	438004.62	4555587.28	E.102	438006.30	4555592.53
E.103	438039.91	4555587.41	E.104	438039.32	4555576.00
E.105	438046.63	4555576.16	E.106	438046.98	4555580.57
E.107	438052.87	4555580.53	E.108	438053.04	4555586.51
E.109	438062.40	4555586.32	E.110	438062.40	4555578.92
E.111	438064.37	4555578.82	E.112	438064.87	4555572.71
E.113	438059.55	4555572.23	E.114	438061.78	4555561.59
E.115	438017.06	4555556.33			

İli İSTANBUL
İlçesi BEYKOZ
Mahallesi ÇAYAĞZI(Riva)
Ada/Parsel 2238/30 Parselin Kısmi 149.87 m2 Alanı

RÖLEVE KROKİSİ



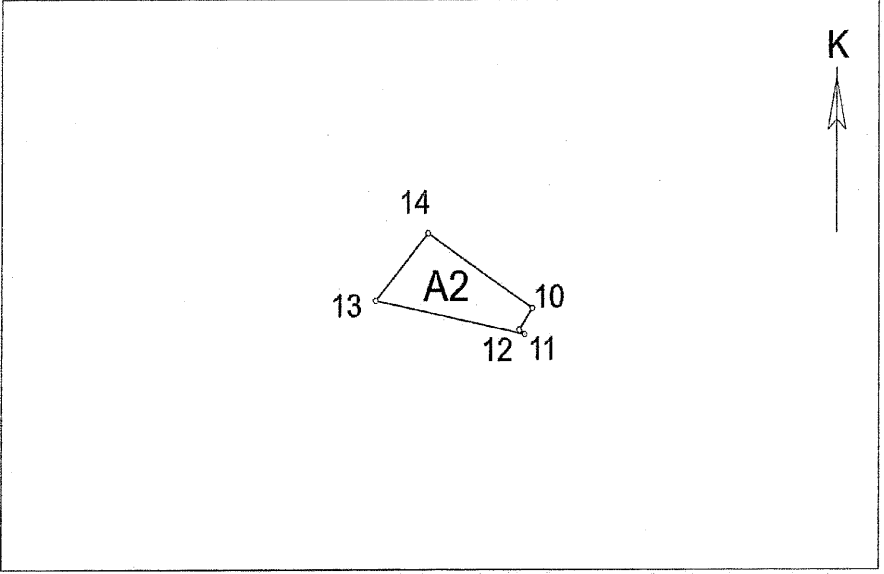
DATUM : ITRF-96 D.O.M. : 30 Projeksiyon : UTM 3 derece

Ada	Parsel	Noktalar	HesapAlan
A1		1,2,3,4,5,6,7,8,9	149.87

NoktaNo	Y	X	NoktaNo	Y	X
1	435037.60	4565976.46	2	435031.50	4565969.58
3	435026.21	4565959.09	4	435022.00	4565947.69
5	435011.50	4565930.32	6	435009.79	4565930.62
7	435018.91	4565949.44	8	435023.58	4565959.08
9	435032.86	4565978.22			

İli İSTANBUL
İçesi BEYKOZ
Mahallesi ÇAYAĞZI(Riva)
Ada/Parsel 2238/30 Parselin Kısmi 35.57 m2 Alanı

RÖLEVE KROKİSİ



DATUM : ITRF-96 D.O.M. : 30 Projeksiyon : UTM 3 derece

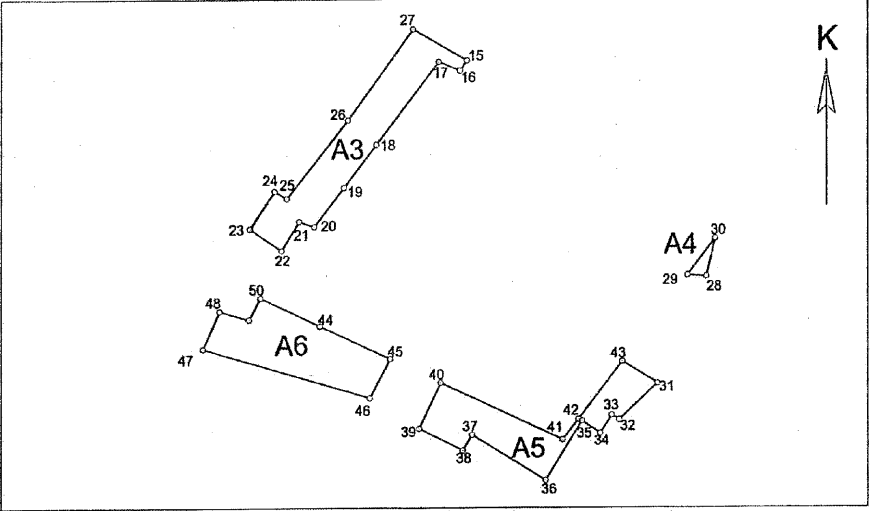
Ada	Parsel	Noktalar	HesapAlan
A2		10,11,12,13,14	35.57

NoktaNo	Y	X	NoktaNo	Y	X
10	435350.48	4565943.76	11	435349.51	4565942.36
12	435349.91	4565942.07	13	435338.85	4565944.25
14	435342.74	4565948.56			

İli
İlçesi
Mahallesi
Ada/Parsel

İSTANBUL
BEYKOZ
ÇAYAĞZI(Riva)
2238/30 Parselin Kısmi 1144.56 m2 Alanı

RÖLEVE KROKİSİ



DATUM : ITRF-96 D.O.M. : 30 Projeksiyon : UTM 3 derece

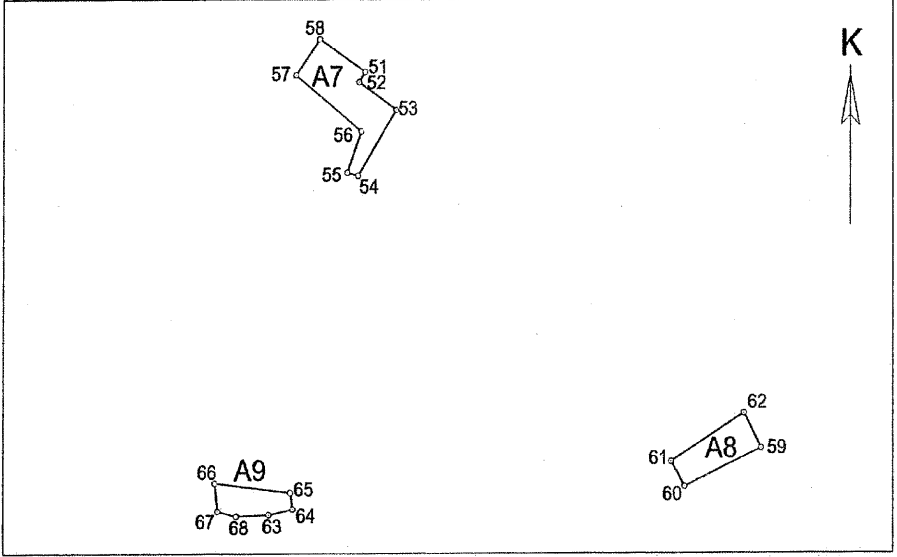
Ada	Parsel	Noktalar	HesapAlan
A3		15,16,17,18,19,20,21,22,23,24, 25,26,27	416.82
A4		28,29,30	14.54
A5		31,32,33,34,35,36,37,38,39,40, 41,42,43	345.80
A6		44,45,46,47,48,49,50	367.40

NoktaNo	Y	X	NoktaNo	Y	X
15	435182.95	4565861.68	16	435181.54	4565859.72
17	435177.18	4565861.41	18	435164.33	4565845.17
19	435157.68	4565836.76	20	435151.59	4565829.07
21	435148.54	4565830.06	22	435144.93	4565824.45
23	435138.46	4565828.67	24	435143.53	4565836.07
25	435146.02	4565834.61	26	435158.51	4565850.00
27	435171.90	4565867.79	28	435231.81	4565819.22
29	435227.96	4565819.48	30	435233.62	4565826.65
31	435221.79	4565798.29	32	435213.95	4565791.07
33	435212.43	4565791.97	34	435210.04	4565788.39
35	435206.29	4565790.86	36	435198.94	4565779.16
37	435183.98	4565788.12	38	435182.10	4565785.07
39	435173.17	4565789.37	40	435177.59	4565788.42
41	435202.40	4565787.16	42	435205.56	4565791.16
43	435214.57	4565802.55	44	435152.75	4565809.69
45	435167.20	4565803.14	46	435162.99	4565795.46
47	435128.87	4565805.18	48	435132.28	4565812.61
49	435138.28	4565810.94	50	435140.62	4565815.20

İli
İlçesi
Mahallesi
Ada/Parsel

İSTANBUL
BEYKOZ
ÇAYAĞZI(Riva)
2238/30 Parselin Kısmi
1038/6 Parselin Kısmi Toplam 224.86 m2 Alanı

RÖLEVE KROKİSİ



DATUM : ITRF-96 D.O.M. : 30 Projeksiyon : UTM 3 derece

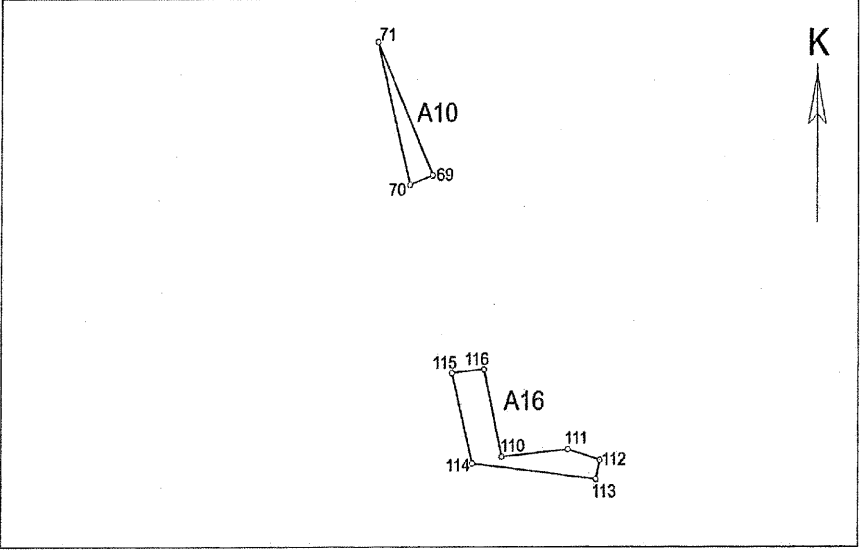
Ada	Parsel	Noktalar	HesapAlan
A7		51,52,53,54,55,56,57,58	114.41
A8		59,60,61,62	66.13
A9		63,68,67,66,65,64	44.32

NoktaNo	Y	X	NoktaNo	Y	X
51	435090.89	4565815.64	52	435089.92	4565814.17
53	435095.82	4565810.15	54	435089.77	4565800.65
55	435088.02	4565801.08	56	435090.27	4565807.04
57	435079.85	4565815.20	58	435083.65	4565820.39
59	435154.08	4565761.28	60	435141.90	4565755.80
61	435139.75	4565759.36	62	435151.33	4565766.30
63	435075.59	4565751.81	64	435079.40	4565752.58
65	435079.03	4565754.97	66	435067.01	4565756.32
67	435067.47	4565752.29	68	435070.44	4565751.61

İli
İlçesi
Mahallesi
Ada/Parsel

İSTANBUL
BEYKOZ
ÇAYAĞZI(Riva)
2238/30 Parselin Kısmi 195.14 m2 Alanı

RÖLEVE KROKİSİ



DATUM : ITRF-96 D.O.M. : 30 Projeksiyon : UTM 3 derece

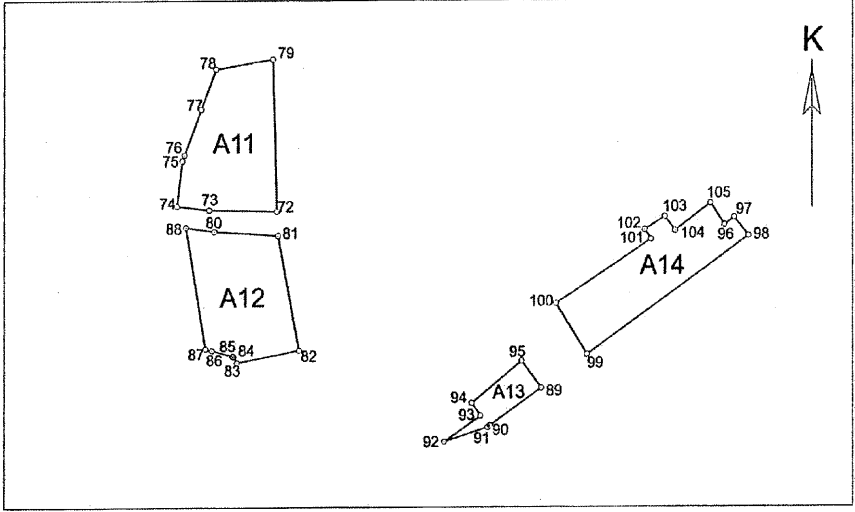
Ada	Parsel	Noktalar	HesapAlan
A10		69,70,71	51.79
A16		110,111,112,113,114,115,116	143.35

NoktaNo	Y	X	NoktaNo	Y	X
69	435373.97	4565722.46	70	435369.81	4565720.97
71	435363.98	4565743.77	110	435386.63	4565677.25
111	435398.69	4565678.47	112	435404.47	4565676.74
113	435403.78	4565673.69	114	435381.27	4565676.19
115	435377.54	4565690.78	116	435383.39	4565691.36

İli
İlçesi
Mahallesi
Ada/Parsel

İSTANBUL
BEYKOZ
ÇAYAĞZI(Riva)
2238/30 Parselin Kısmi 1261.13 m2 Alanı

RÖLEVE KROKİSİ



DATUM : ITRF-96 D.O.M. : 30 Projeksiyon : UTM 3 derece


Ada	Parsel	Noktalar	HesapAlan
A11		72,73,74,75,76,77,78,79	411.63
A12		80,81,82,83,84,85,86,87,88	394.17
A13		89,90,91,92,93,94,95	80.63
A14		96,97,98,99,100,101,102,103,104,105	374.70

NoktaNo	Y	X	NoktaNo	Y	X
72	435042.94	4565700.82	73	435030.02	4565701.07
74	435023.83	4565701.80	75	435024.87	4565709.99
76	435025.30	4565711.08	77	435028.50	4565719.27
78	435031.35	4565726.55	79	435042.19	4565728.31
80	435031.05	4565697.20	81	435043.18	4565696.46
82	435047.16	4565675.54	83	435035.34	4565673.34
84	435034.65	4565674.47	85	435034.45	4565674.53
86	435030.52	4565675.55	87	435029.29	4565675.86
88	435025.59	4565697.97	89	435093.68	4565668.65
90	435083.85	4565661.85	91	435083.43	4565661.56
92	435075.10	4565658.91	93	435082.10	4565663.61
94	435080.42	4565665.91	95	435089.95	4565673.54
96	435128.85	4565698.20	97	435130.74	4565699.49
98	435133.53	4565696.23	99	435102.43	4565674.70
100	435096.47	4565684.01	101	435114.70	4565695.62
102	435113.50	4565697.34	103	435117.41	4565699.71
104	435119.39	4565697.17	105	435126.18	4565702.12

İli
İlçesi
Mahallesi
Ada/Parsel

İSTANBUL
BEYKOZ
ÇAYAĞZI(Riva)
2238/30 Parselin Kısmi 234.73 m2 Alanı

RÖLEVE KROKİSİ



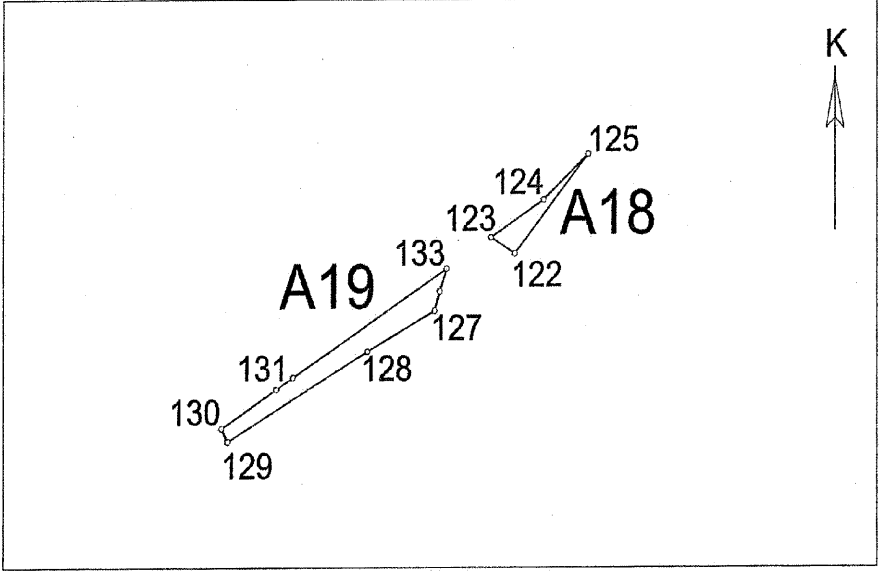
DATUM : ITRF-96 D.O.M. : 30 Projeksiyon : UTM 3 derece

Ada	Parsel	Noktalar	HesapAlan
A15		106,107,108,109	143.99
A17		117,118,119,120,121	90.74

NoktaNo	Y	X	NoktaNo	Y	X
106	435248.50	4565697.40	107	435239.93	4565693.06
108	435232.50	4565702.24	109	435244.35	4565709.72
117	435334.57	4565611.18	118	435335.31	4565608.15
119	435331.65	4565604.76	120	435317.92	4565614.27
121	435321.75	4565616.68			

İli İSTANBUL
İlçesi BEYKOZ
Mahallesi ÇAYAĞZI(Riva)
Ada/Parsel 2238/30 Parselin Kısmi 47.47 m2 Alanı

RÖLEVE KROKİSİ



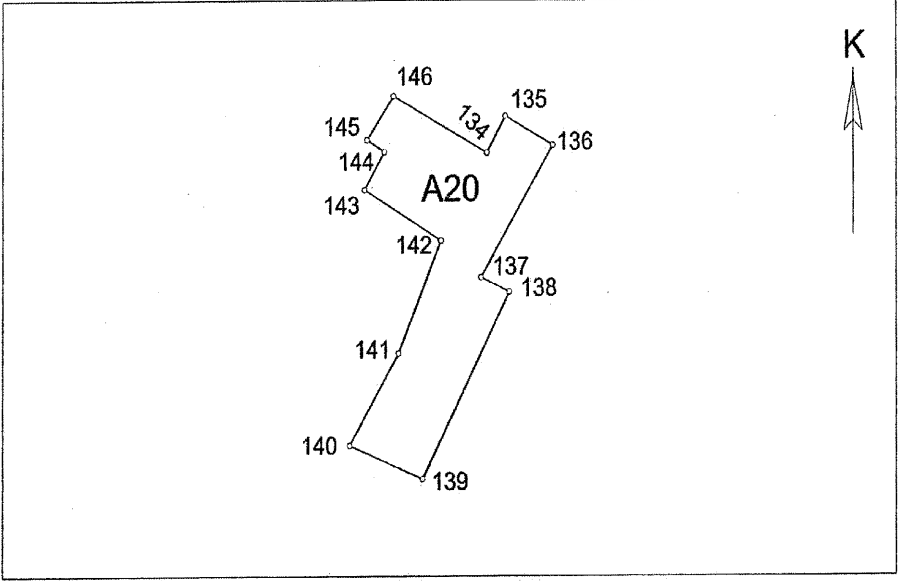
DATUM : ITRF-96 D.O.M. : 30 Projeksiyon : UTM 3 derece

Ada	Parsel	Noktalar	HesapAlan
A18		122,123,124,125	9.89
A19		126,127,128,129,130,131,132,133	37.58

NoktaNo	Y	X	NoktaNo	Y	X
122	435076.76	4565584.90	123	435074.62	4565586.17
124	435079.37	4565589.09	125	435083.38	4565592.66
126	435070.03	4565581.96	127	435069.56	4565580.46
128	435063.51	4565577.27	129	435050.89	4565570.25
130	435050.36	4565571.28	131	435055.28	4565574.30
132	435056.80	4565575.23	133	435070.65	4565583.73

İli İSTANBUL
İlçesi BEYKOZ
Mahallesi ÇAYAĞZI(Riva)
Ada/Parsel 2238/30 Parselin Kısmi 485.48 m2 Alanı

RÖLEVE KROKİSİ



DATUM : ITRF-96 D.O.M. : 30 Projeksiyon : UTM 3 derece

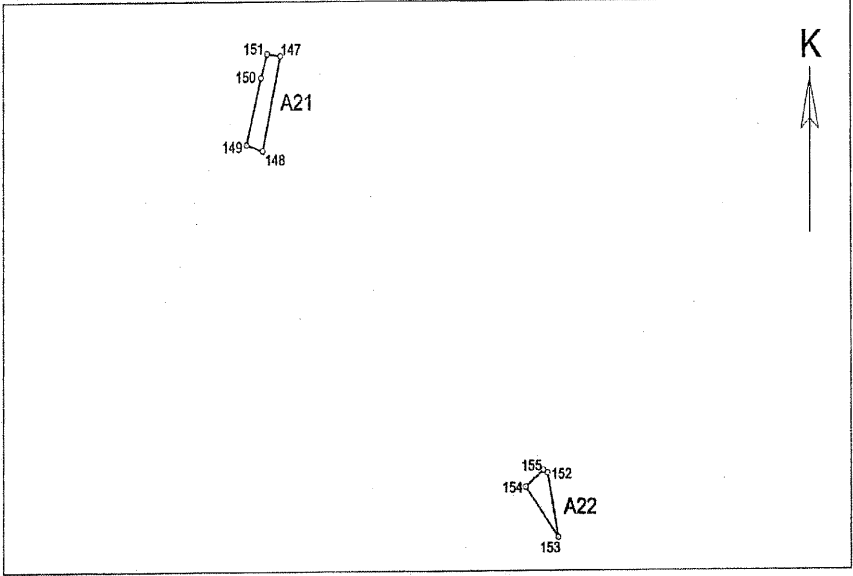
Ada	Parsel	Noktalar	HesapAlan
A20		134,135,136,137,138,139,140, 141,142,143,144,145,146	485.48

NoktaNo	Y	X	NoktaNo	Y	X
134	436090.96	4565672.38	135	436093.31	4565676.47
136	436099.35	4565673.21	137	436090.23	4565658.47
138	436093.83	4565656.88	139	436082.82	4565636.05
140	436073.55	4565639.81	141	436079.78	4565650.08
142	436085.13	4565662.57	143	436075.44	4565668.24
144	436077.96	4565672.49	145	436075.78	4565673.84
146	436079.13	4565678.71			

İli
İlçesi
Mahallesi
Ada/Parsel

İSTANBUL
BEYKOZ
ÇAYAĞZI(Riva)
2238/30 Parselin Kısmi 99.16 m2 Alanı

RÖLEVE KROKİSİ



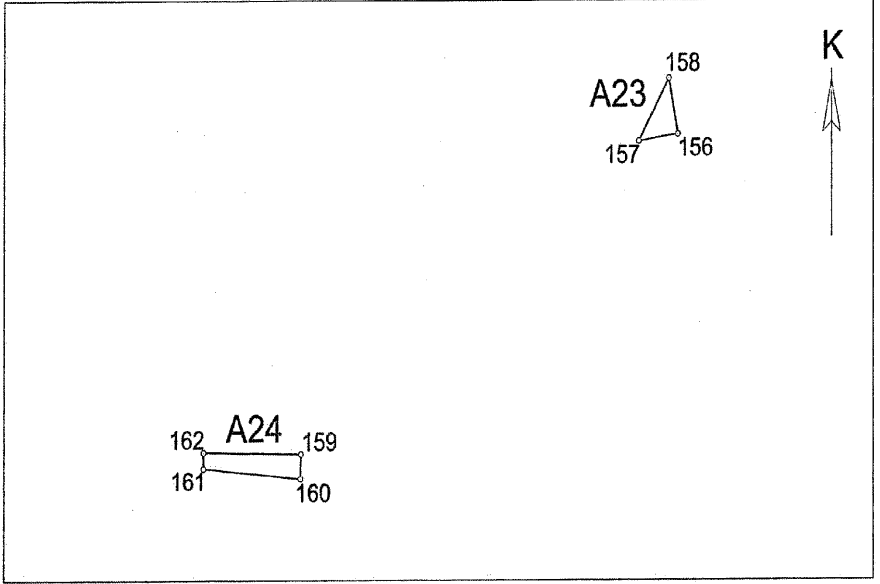
DATUM : ITRF-96 D.O.M. : 30 Projeksiyon : UTM 3 derece

Ada	Parsel	Noktalar	HesapAlan
A21		147,148,149,150,151	63.13
A22		152,153,154,155	36.03

NoktaNo	Y	X	NoktaNo	Y	X
147	435011.90	4565359.17	148	435007.92	4565341.22
149	435004.25	4565342.35	150	435007.53	4565355.04
151	435008.92	4565359.57	152	435072.29	4565279.97
153	435074.72	4565267.71	154	435067.34	4565277.32
155	435071.40	4565280.48			

İli İSTANBUL
İlçesi BEYKOZ
Mahallesi ÇAYAĞZI(Riva)
Ada/Parsel 2238/30 Parselin Kısmi 44.55 m2 Alanı

RÖLEVE KROKİSİ



DATUM : ITRF-96 D.O.M. : 30 Projeksiyon : UTM 3 derece

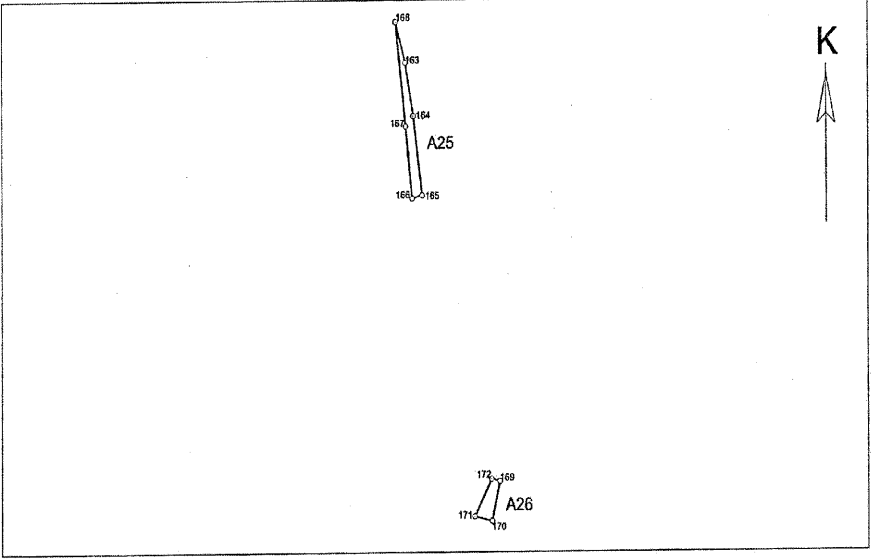
Ada	Parsel	Noktalar	HesapAlan
A23		156,157,158	16.07
A24		159,160,161,162	28.48

NoktaNo	Y	X	NoktaNo	Y	X
156	435179.14	4565227.50	157	435174.05	4565226.74
158	435177.97	4565233.64	159	435129.90	4565192.29
160	435129.83	4565189.57	161	435117.22	4565190.72
162	435117.20	4565192.50			

İli
İlçesi
Mahallesi
Ada/Parsel

İSTANBUL
BEYKOZ
ÇAYAĞZI(Riva)
2238/30 Parselin Kısmi164.74 m2 Alanı

RÖLEVE KROKİSİ



DATUM : ITRF-96 D.O.M. : 30 Projeksiyon : UTM 3 derece

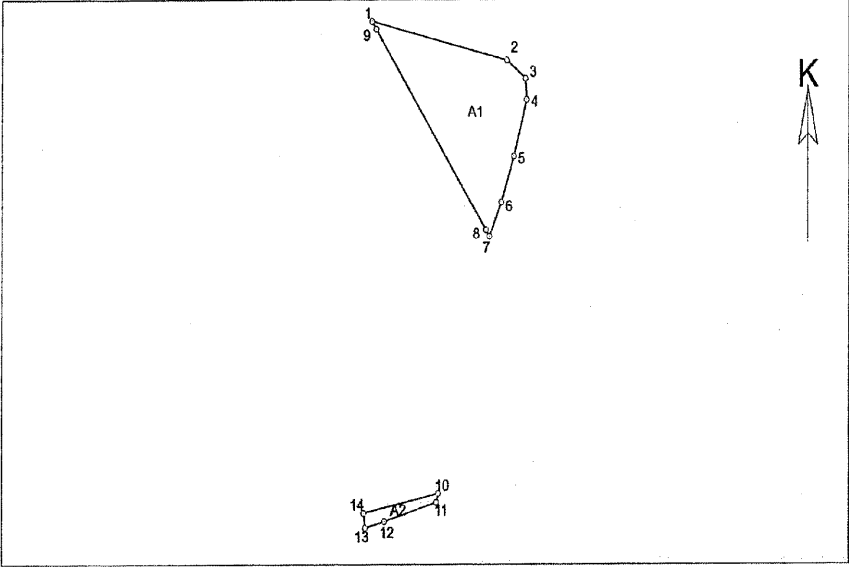
Ada	Parsel	Noktalar	HesapAlan
A25		163,164,165,166,167,168	116.36
A26		169,170,171,172	48.38

NoktaNo	Y	X	NoktaNo	Y	X
163	434522.89	4565371.71	164	434525.43	4565356.40
165	434528.30	4565333.76	166	434525.06	4565332.85
167	434522.98	4565353.43	168	434519.82	4565383.21
169	434553.23	4565252.13	170	434550.69	4565240.92
171	434545.14	4565242.15	172	434550.56	4565252.72

İli
İlçesi
Mahallesi
Ada/Parsel

İSTANBUL
BEYKOZ
ÇENGELDERE
2114/1 Parselin Kısmi 3805.74 m2 Alanı

RÖLEVE KROKİSİ



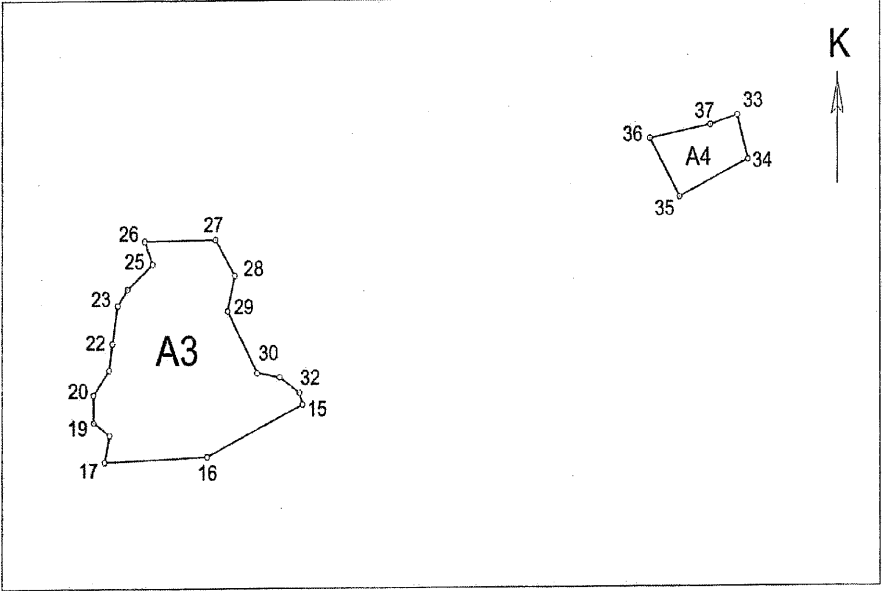
Ada	Parsel	Noktalar	HesapAlan
A1		1,2,3,4,5,6,7,8,9	3591.59
A2		10,11,12,13,14	214.15

DATUM : ITRF-96 D.O.M. : 30 Projeksiyon : UTM 3 derece

NoktaNo	Y	X	NoktaNo	Y	X
1	429615.44	4552935.28	2	429687.94	4552917.57
3	429698.07	4552909.37	4	429698.78	4552899.82
5	429691.81	4552874.06	6	429685.10	4552853.21
7	429678.74	4552837.72	8	429676.91	4552840.55
9	429617.76	4552931.72	10	429651.46	4552720.48
11	429650.36	4552716.46	12	429622.47	4552707.74
13	429612.14	4552704.90	14	429611.16	4552711.55

İli İSTANBUL
İlçesi BEYKOZ
Mahallesi ÇENGELDERE
Ada/Parsel 2114/1 Parselin Kısmi 1090.33 m2 Alanı

RÖLEVE KROKİSİ



DATUM : ITRF-96 D.O.M. : 30 Projeksiyon : UTM 3 derece

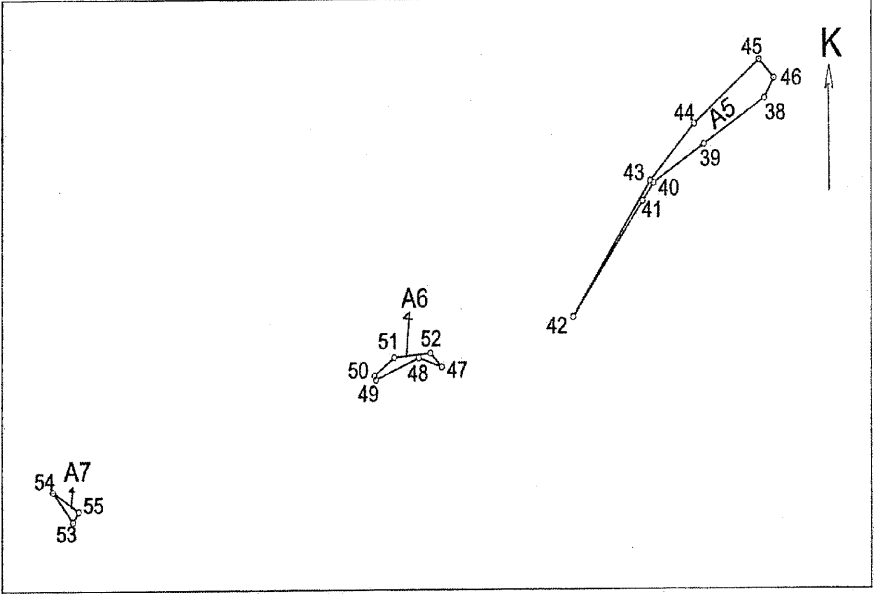
Ada	Parsel	Noktalar	HesapAlan
A3		15,16,17,18,19,20,21,22,23,24, 25,26,27,28,29,30,31,32	943.65
A4		33,34,35,36,37	146.68

NoktaNo	Y	X	NoktaNo	Y	X
15	429087.25	4552619.06	16	429068.51	4552610.46
17	429048.31	4552609.60	18	429049.27	4552614.05
19	429046.18	4552616.18	20	429046.11	4552620.77
21	429049.21	4552624.90	22	429049.85	4552629.35
23	429050.89	4552635.68	24	429052.82	4552638.39
25	429057.80	4552642.46	26	429056.23	4552646.21
27	429070.19	4552646.43	28	429074.00	4552640.60
29	429072.58	4552634.72	30	429078.39	4552624.39
31	429082.78	4552623.62	32	429086.65	4552621.04
33	429172.89	4552666.61	34	429174.97	4552659.30
35	429161.49	4552653.12	36	429155.69	4552662.82
37	429167.54	4552665.04			

İli
İlçesi
Mahallesi
Ada/Parsel

İSTANBUL
BEYKOZ
ÇENGELDERE
2114/1 Parselin Kısmi 501.17 m2 Alanı

RÖLEVE KROKİSİ



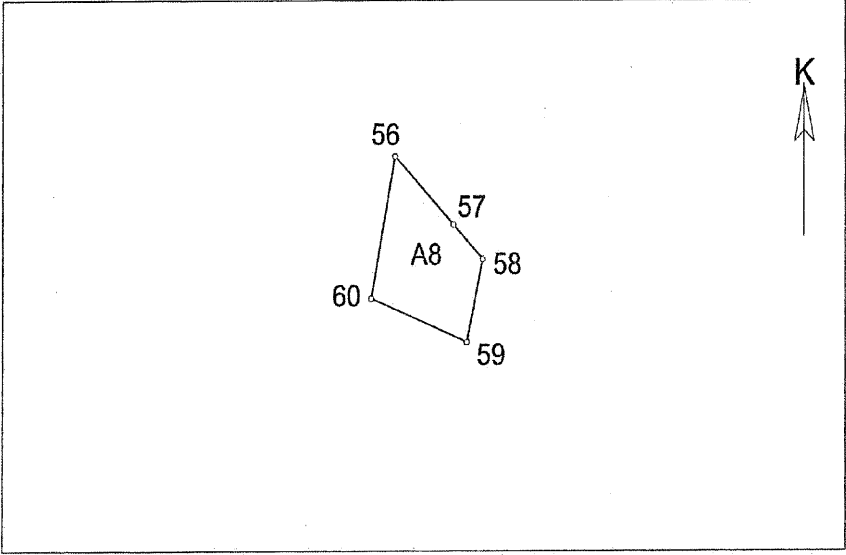
DATUM : ITRF-96 D.O.M. : 30 Projeksiyon : UTM 3 derece

Ada	Parsel	Noktalar	HesapAlan
A5		38,39,40,41,42,43,44,45,46	421.35
A6		47,48,49,50,51,52	57.41
A7		53,54,55	22.41

NoktaNo	Y	X	NoktaNo	Y	X
38	429374.19	4552512.56	39	429351.62	4552498.36
40	429332.74	4552486.48	41	429328.71	4552480.90
42	429302.78	4552444.93	43	429331.53	4552487.12
44	429348.03	4552504.71	45	429372.20	4552524.54
46	429377.78	4552518.81	47	429253.62	4552429.76
48	429244.86	4552432.58	49	429228.99	4552425.82
50	429228.36	4552427.03	51	429235.85	4552432.73
52	429249.30	4552434.03	53	429115.51	4552382.08
54	429107.82	4552391.41	55	429117.60	4552385.37

İli İSTANBUL
İlçesi BEYKOZ
Mahallesi ÇENGELDERE
Ada/Parsel 2114/1 Parselin Kısmi 184.74 m2 Alanı

RÖLEVE KROKİSİ



DATUM : ITRF-96 D.O.M. : 30 Projeksiyon : UTM 3 derece

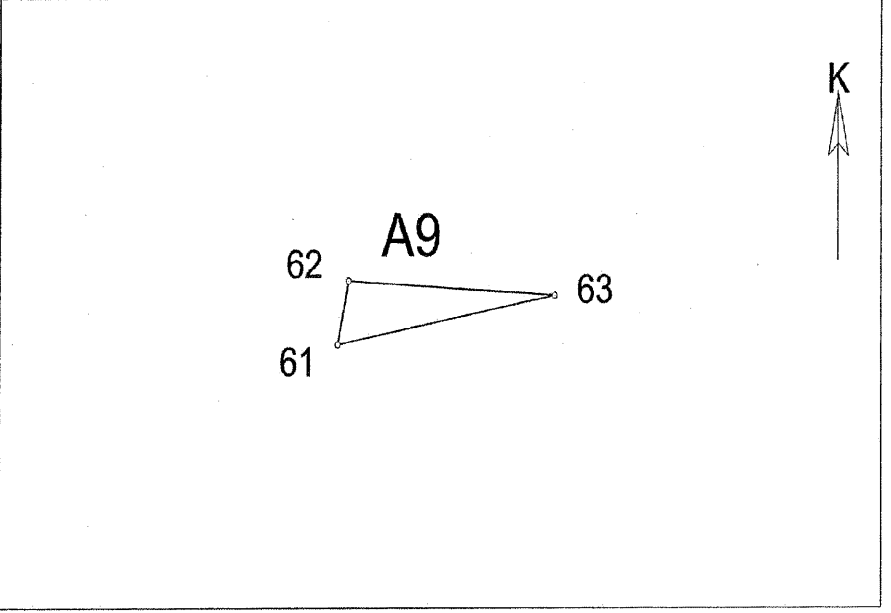
Ada	Parsel	Noktalar	HesapAlan
A8		56,57,58,59,60	184.74

NoktaNo	Y	X	NoktaNo	Y	X
56	428798.87	4552394.30	57	428806.76	4552386.35
58	428810.70	4552382.34	59	428808.60	4552372.68
60	428795.69	4552377.75			

İli
İlçesi
Mahallesi
Ada/Parsel

İSTANBUL
BEYKOZ
ÇENGELDERE
2114/1 Parselin Kısmi 9.78 m2 Alanı

RÖLEVE KROKİSİ



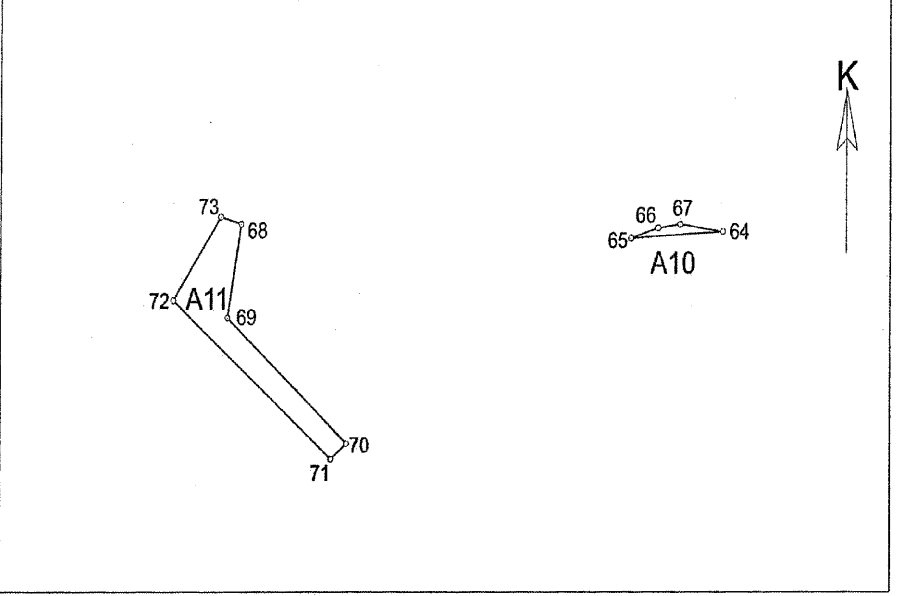
DATUM : ITRF-96 D.O.M. : 30 Projeksiyon : UTM 3 derece

Ada	Parsel	Noktalar	HesapAlan
A9		61,62,63	9.78

NoktaNo	Y	X	NoktaNo	Y	X
61	428316.68	4552277.12	62	428317.15	4552279.32
63	428325.93	4552278.82			

İli İSTANBUL
İlçesi BEYKOZ
Mahallesi ÇENGELDERE
Ada/Parsel 2114/1 Parselin Kısmi 279.36 m2 Alanı

RÖLEVE KROKİSİ



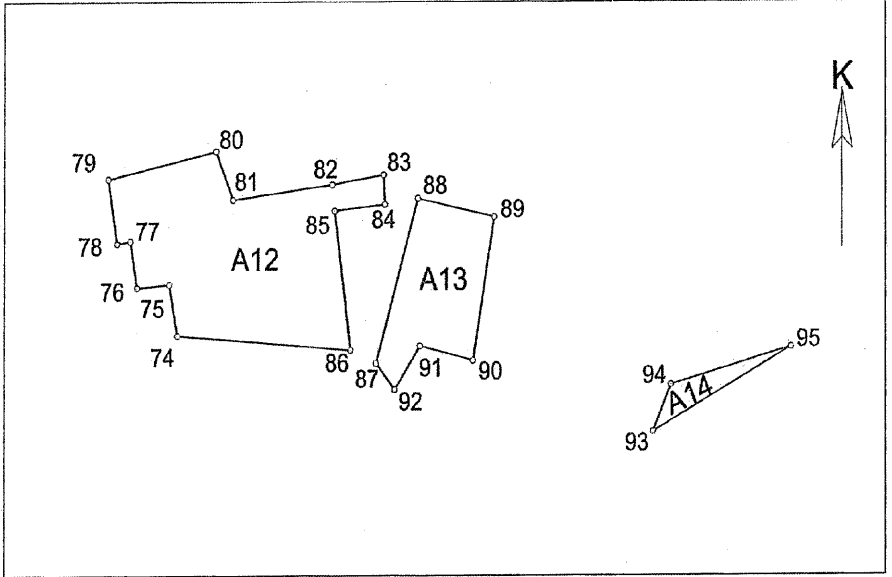
DATUM : ITRF-96 D.O.M. : 30 Projeksiyon : UTM 3 derece

Ada	Parsel	Noktalar	HesapAlan
A10		64,65,66,67	16.48
A11		68,69,70,71,72,73	262.88

NoktaNo	Y	X	NoktaNo	Y	X
64	428003.05	4552316.60	65	427985.48	4552315.57
66	427990.62	4552317.20	67	427994.80	4552317.77
68	427910.84	4552317.81	69	427908.24	4552302.81
70	427931.07	4552282.34	71	427928.06	4552279.84
72	427897.89	4552305.61	73	427906.95	4552318.95

İli İSTANBUL
İlçesi BEYKOZ
Mahallesi ÇENGELDERE
Ada/Parsel 2114/1 Parselin Kısmi 726.82 m2 Alanı

RÖLEVE KROKİSİ



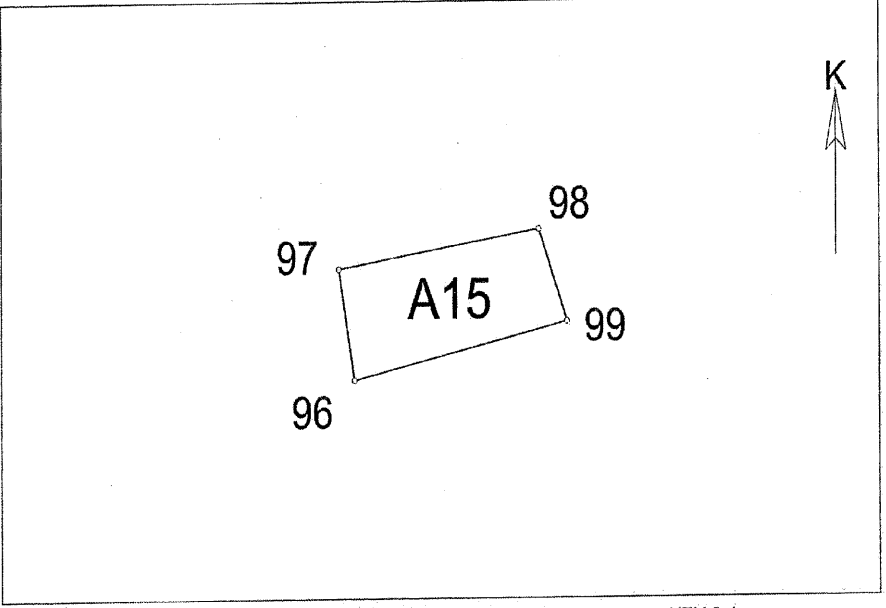
DATUM : ITRF-96 D.O.M. : 30 Projeksiyon : UTM 3 derece

Ada	Parsel	Noktalar	HesapAlan
A12		74,75,76,77,78,79,80,81,82,83, 84,85,86	496.52
A13		87,88,89,90,91,92	194.96
A14		93,94,95	35.34

NoktaNo	Y	X	NoktaNo	Y	X
74	427745.22	4552210.77	75	427744.16	4552216.48
76	427740.01	4552216.10	77	427739.16	4552221.30
78	427737.44	4552221.03	79	427736.32	4552228.21
80	427750.21	4552231.27	81	427752.38	4552225.89
82	427765.16	4552227.57	83	427771.81	4552228.66
84	427771.96	4552225.37	85	427765.46	4552224.66
86	427767.52	4552209.09	87	427770.82	4552207.64
88	427776.23	4552226.02	89	427786.03	4552223.95
90	427783.33	4552207.94	91	427776.50	4552209.56
92	427773.23	4552204.69	93	427806.51	4552200.02
94	427808.82	4552205.21	95	427824.31	4552209.40

İli İSTANBUL
İlçesi BEYKOZ
Mahallesi ÇENGELDERE
Ada/Parsel 2114/1 Parselin Kısmi 99.86 m2 Alanı

RÖLEVE KROKİSİ



DATUM : ITRF-96 D.O.M. : 30 Projeksiyon : UTM 3 derece

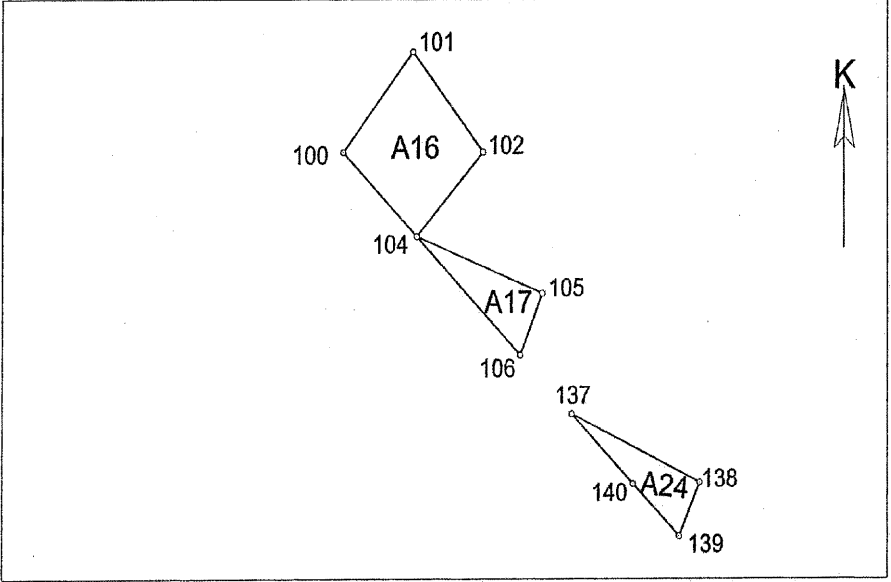
Ada	Parsel	Noktalar	HesapAlan
A15		96,97,98,99	99.86

NoktaNo	Y	X	NoktaNo	Y	X
96	427875.08	4552108.35	97	427873.94	4552115.17
98	427888.71	4552117.55	99	427890.81	4552111.91

İli
İlçesi
Mahallesi
Ada/Parsel

İSTANBUL
BEYKOZ
ÇENGELDERE
2114/1 Parselin Kısmi 305.54 m2 Alanı

RÖLEVE KROKİSİ



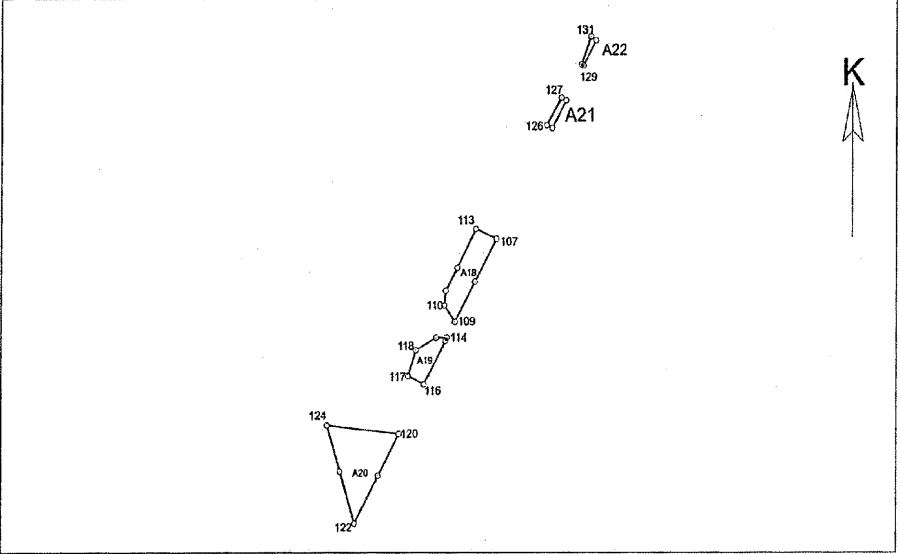
DATUM : ITRF-96 D.O.M. : 30 Projeksiyon : UTM 3 derece

Ada	Parsel	Noktalar	HesapAlan
A16		100,101,102,104	183.06
A17		104,105,106	63.72
A24		137,138,139,140	58.76

NoktaNo	Y	X	NoktaNo	Y	X
100	428135.59	4552196.36	101	428144.57	4552207.39
102	428153.57	4552196.38	104	428145.07	4552187.03
105	428161.19	4552180.75	106	428158.38	4552173.94
137	428164.98	4552167.45	138	428181.36	4552159.88
139	428178.74	4552153.91	140	428172.83	4552159.72

İli İSTANBUL
İlçesi BEYKOZ
Mahallesi ÇENGELDERE
Ada/Parsel 2114/1 Parselin Kısmi 924.57 m2 Alanı

RÖLEVE KROKİSİ



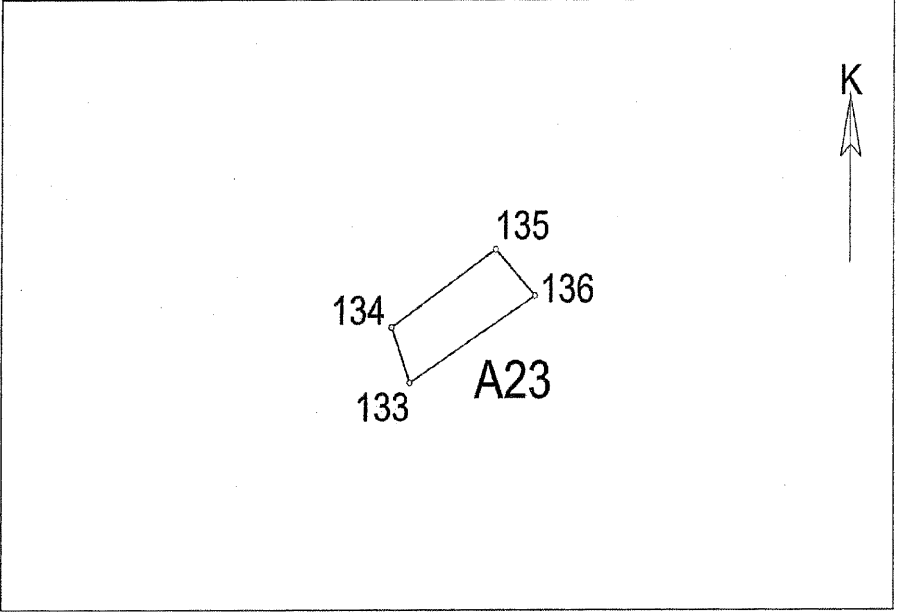
DATUM : ITRF-96 D.O.M. : 30 Projeksiyon : UTM 3 derece

Ada	Parsel	Noktalar	HesapAlan
A18		107,108,109,110,111,112,113	266.75
A19		114,115,116,117,118,119	125.99
A20		120,121,122,123,124	489.31
A21		125,126,127,128	25.84
A22		129,130,131,132	16.68

NoktaNo	Y	X	NoktaNo	Y	X
107	428949.66	4552189.94	108	428941.26	4552174.59
109	428933.34	4552160.12	110	428929.17	4552165.95
111	428929.76	4552171.27	112	428934.25	4552179.50
113	428941.57	4552193.51	114	428930.24	4552154.47
115	428929.68	4552153.45	116	428921.08	4552137.74
117	428914.83	4552140.70	118	428917.98	4552150.07
119	428925.96	4552154.50	120	428911.21	4552119.70
121	428902.92	4552104.56	122	428893.53	4552087.40
123	428887.75	4552106.11	124	428882.60	4552122.80
125	428971.52	4552229.87	126	428969.34	4552230.91
127	428975.10	4552240.81	128	428977.00	4552239.88
129	428983.83	4552252.36	130	428983.10	4552252.72
131	428986.74	4552262.72	132	428988.73	4552261.31

İli İSTANBUL
İlçesi BEYKOZ
Mahallesi ÇENGELDERE
Ada/Parsel 2114/1 Parselin Kısmi 109.13 m2 Alanı

RÖLEVE KROKİSİ



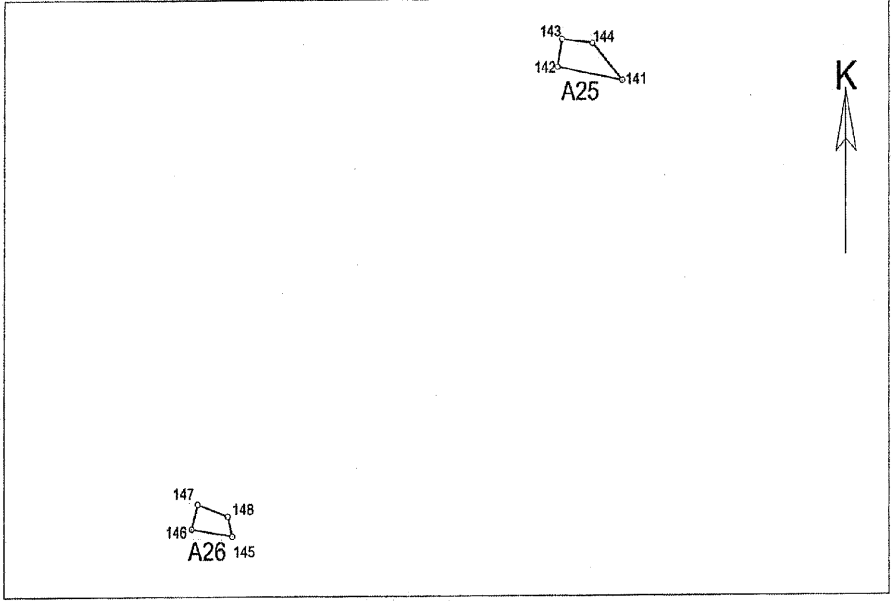
DATUM : ITRF-96 D.O.M. : 30 Projeksiyon : UTM 3 derece

Ada	Parsel	Noktalar	HesapAlan
A23		133,134,135,136	109.13

NoktaNo	Y	X	NoktaNo	Y	X
133	429978.47	4552021.16	134	429976.17	4552026.95
135	429989.37	4552035.13	136	429994.38	4552030.25

İli İSTANBUL
İlçesi BEYKOZ
Mahallesi ÇENGELDERE
Ada/Parsel 2114/1 Parselin Kısmi 197.17 m2 Alanı

RÖLEVE KROKİSİ



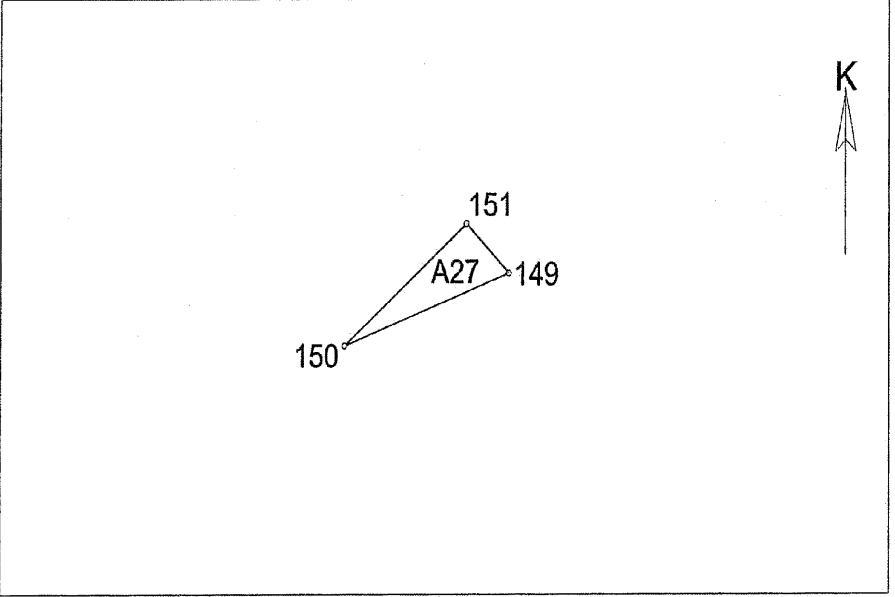
DATUM : ITRF-96 D.O.M. : 30 Projeksiyon : UTM 3 derece

Ada	Parsel	Noktalar	HesapAlan
A25		141,142,143,144	126.46
A26		145,146,147,148	70.71

NoktaNo	Y	X	NoktaNo	Y	X
141	429933.79	4551827.30	142	429912.80	4551831.03
143	429914.22	4551838.50	144	429924.18	4551837.44
145	429807.60	4551704.28	146	429794.42	4551706.31
147	429796.40	4551713.07	148	429806.16	4551709.71

İli İSTANBUL
İlçesi BEYKOZ
Mahallesi ÇENGELDERE
Ada/Parsel 2114/1 Parselin Kısmi 76.55 m2 Alanı

RÖLEVE KROKİSİ



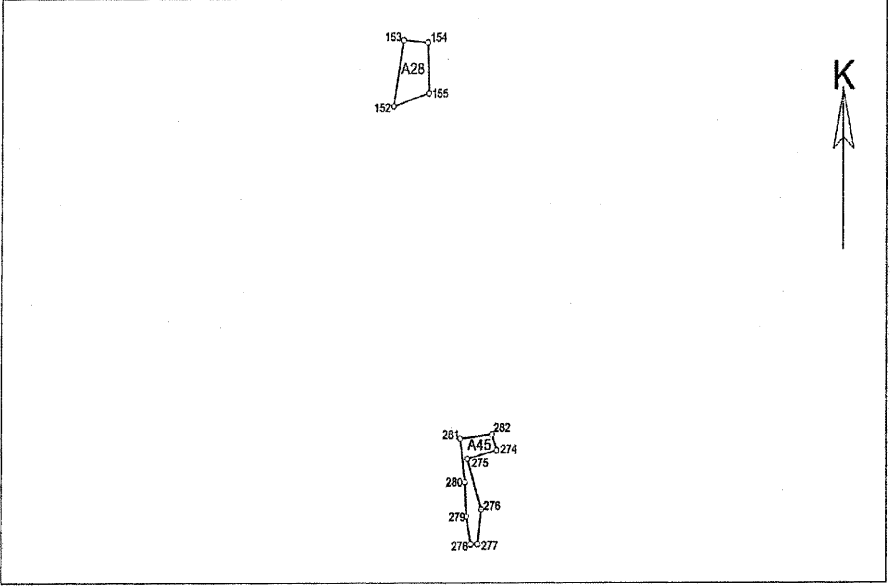
DATUM : ITRF-96 D.O.M. : 30 Projeksiyon : UTM 3 derece

Ada	Parsel	Noktalar	HesapAlan
A27		149,150,151	76.55

NoktaNo	Y	X	NoktaNo	Y	X
149	429411.70	4551919.43	150	429390.67	4551911.58
151	429406.29	4551924.69			

İli İSTANBUL
İlçesi BEYKOZ
Mahallesi ÇENGELDERE
Ada/Parsel 2114/1 Parselin Kısmi 477.22 m2 Alanı

RÖLEVE KROKİSİ



DATUM : ITRF-96 D.O.M. : 30 Projeksiyon : UTM 3 derece

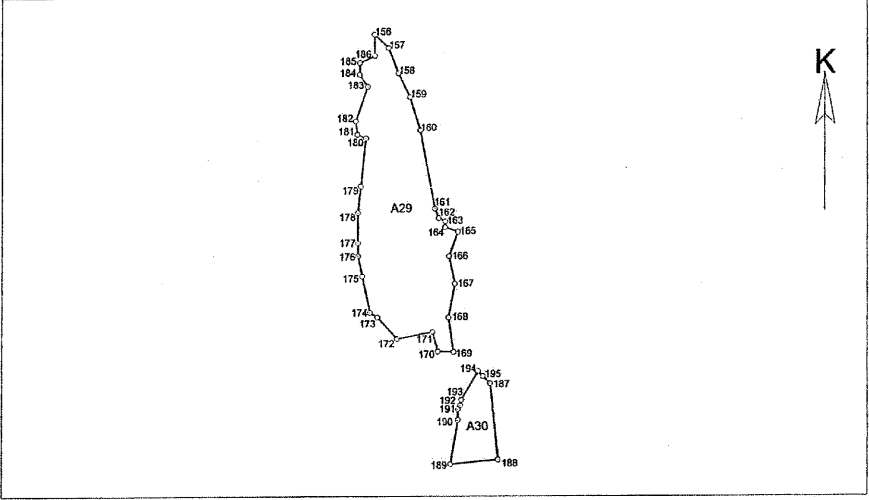
Ada	Parsel	Noktalar	HesapAlan
A28		152,153,154,155	252.38
A45		274,275,276,277,278,279,280, 281,282	224.84

NoktaNo	Y	X	NoktaNo	Y	X
152	429180.69	4551365.02	153	429184.80	4551388.36
154	429194.94	4551387.53	155	429195.38	4551369.66
274	429223.80	4551243.00	275	429211.65	4551239.88
276	429217.45	4551221.93	277	429215.99	4551209.60
278	429213.14	4551209.56	279	429211.24	4551219.34
280	429210.68	4551231.61	281	429208.75	4551247.16
282	429221.87	4551248.67			

İli
İlçesi
Mahallesi
Ada/Parsel

İSTANBUL
BEYKOZ
ÇENGELDERE
1520/11 Parselin Kısmı 1591.31 m2 Alanı
1520/12 Parselin Kısmı 235.99 m2 Alanı

RÖLEVE KROKİSİ



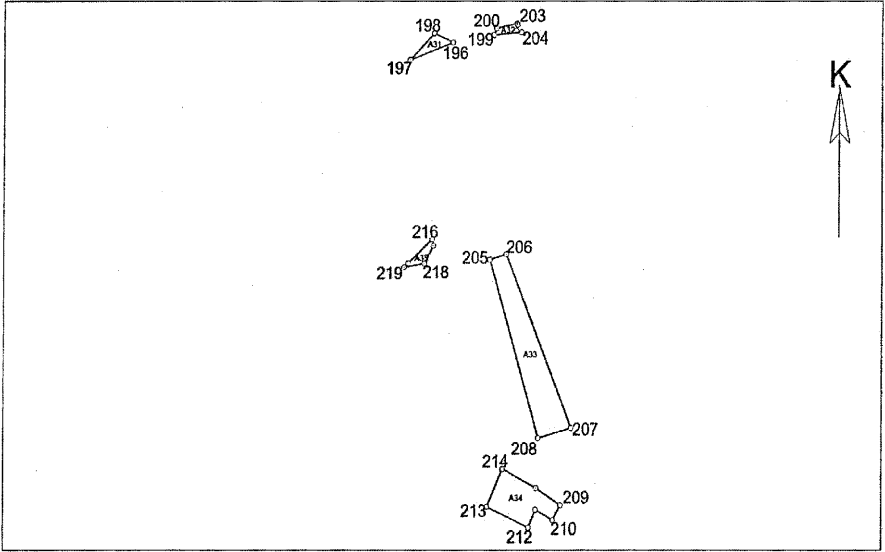
DATUM : ITRF-96 D.O.M. : 30 Projeksiyon : UTM 3 derece

Ada	Parsel	Noktalar	HesapAlan
A29		156,157,158,159,160,161,162, 163,164,165,166,167,168,169, 170,171,172,173,174,175,176, 177,178,179,180,181,182,183, 184,185,186	1591.31
A30		187,188,189,190,191,192,193, 194,195	235.99

NoktaNo	Y	X	NoktaNo	Y	X
156	429062.55	4551905.90	157	429066.50	4551902.10
158	429069.38	4551894.94	159	429072.71	4551888.26
160	429075.69	4551878.86	161	429079.93	4551856.93
162	429081.02	4551854.30	163	429082.90	4551853.34
164	429082.87	4551851.77	165	429086.55	4551850.49
166	429084.04	4551843.72	167	429085.69	4551835.99
168	429083.86	4551826.54	169	429085.33	4551816.82
170	429080.84	4551816.94	171	429079.27	4551822.45
172	429069.05	4551820.49	173	429063.42	4551826.62
174	429061.26	4551827.94	175	429059.10	4551838.11
176	429057.89	4551843.75	177	429057.85	4551847.39
178	429057.82	4551855.76	179	429058.64	4551863.21
180	429060.07	4551876.68	181	429057.62	4551877.70
182	429057.22	4551881.44	183	429060.55	4551891.17
184	429058.31	4551894.57	185	429058.34	4551897.89
186	429062.60	4551899.89	187	429095.80	4551808.18
188	429098.05	4551786.86	189	429084.45	4551785.61
190	429086.56	4551797.92	191	429086.64	4551800.90
192	429087.28	4551801.98	193	429087.55	4551803.52
194	429092.40	4551811.55	195	429093.80	4551810.17

İli İSTANBUL
İlçesi BEYKOZ
Mahallesi ÇENGELDERE
Ada/Parsel 2116/1 Parselin Kısmi 1398.18 m2 Alanı

RÖLEVE KROKİSİ



DATUM : ITRF-96 D.O.M. : 30 Projeksiyon : UTM 3 derece

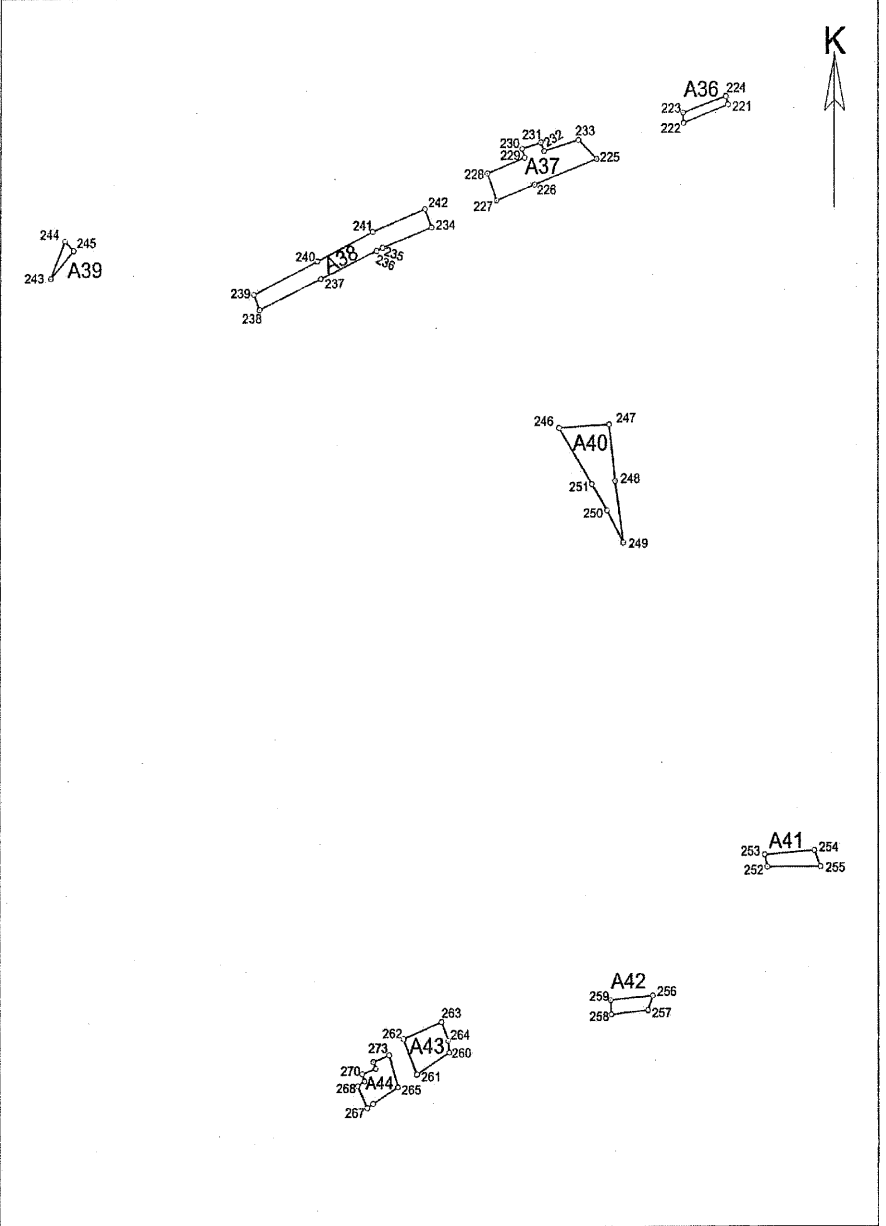
Ada	Parsel	Noktalar	HesapAlan
A31		196,197,198	64.98
A32		199,200,201,202,203,204	30.26
A33		205,206,207,208	859.67
A34		209,210,211,212,213,214,215	394.74
A35		216,217,218,219,220	48.53

NoktaNo	Y	X	NoktaNo	Y	X
196	428748.20	4551530.58	197	428729.06	4551523.52
198	428739.81	4551534.28	199	428766.42	4551533.60
200	428767.66	4551536.32	201	428776.72	4551538.13
202	428776.97	4551537.57	203	428776.36	4551535.17
204	428778.67	4551534.69	205	428765.07	4551443.11
206	428772.36	4551445.18	207	428801.52	4551375.05
208	428786.77	4551371.10	209	428796.83	4551343.90
210	428793.40	4551337.99	211	428785.74	4551342.16
212	428782.62	4551334.96	213	428764.03	4551343.35
214	428770.95	4551358.66	215	428785.97	4551350.89
216	428739.09	4551451.14	217	428739.72	4551448.62
218	428735.75	4551441.48	219	428726.68	4551439.96
220	428728.51	4551441.61			

İli
İlçesi
Mahallesi
Ada/Parsel

İSTANBUL
BEYKOZ
ÇENGELDERE
2114/1 Parselin Kısmi 321.10 m2 Alanı
2116/1 Parselin Kısmi 802.59 m2 Alanı
2118/1 Parselin Kısmi 440.54 m2 Alanı

RÖLEVE KROKİSİ



İli
İlçesi
Mahallesi

İSTANBUL
BEYKOZ
ÇENGELDERE

KOORDİNE ÖZET ÇİZELGESİ VE ALAN HESABI

Ada	Parsel	Noktalar	HesapAlan
A36		221,222,223,224	48.99
A37		225,226,227,228,229,230,231, 232,233	339.59
A38		234,235,236,237,238,239,240, 241,242	387.59
A39		243,244,245	26.42
A40		246,247,248,249,250,251	321.10
A41		252,253,254,255	83.10
A42		256,257,258,259	64.05
A43		260,261,262,263,264	158.06
A44		265,266,267,268,269,270,271, 272,273	135.33

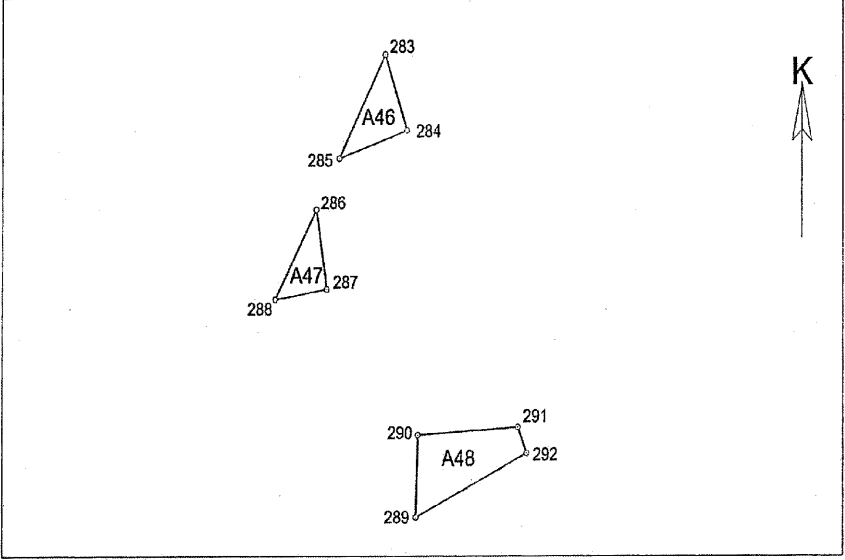
DATUM : ITRF-96 D.O.M. : 30 Projeksiyon : UTM 3 derece

NoktaNo	Y	X	NoktaNo	Y	X
221	428507.46	4551441.85	222	428491.67	4551436.03
223	428491.45	4551439.27	224	428506.71	4551444.57
225	428460.69	4551424.61	226	428438.65	4551416.49
227	428425.15	4551411.51	228	428421.93	4551420.07
229	428435.13	4551425.11	230	428434.25	4551427.97
231	428440.91	4551429.94	232	428442.07	4551427.22
233	428454.32	4551430.76	234	428402.08	4551403.01
235	428384.65	4551396.58	236	428382.47	4551395.59
237	428362.58	4551386.53	238	428340.84	4551376.63
239	428338.85	4551381.51	240	428361.38	4551392.21
241	428381.14	4551401.68	242	428399.67	4551408.86
243	428266.51	4551386.96	244	428271.54	4551399.03
245	428274.65	4551395.98	246	428447.47	4551338.41
247	428465.24	4551339.43	248	428467.39	4551321.40
249	428470.31	4551301.59	250	428464.56	4551311.96
251	428459.14	4551320.36	252	428521.42	4551197.73
253	428520.55	4551201.61	254	428538.07	4551202.92
255	428540.22	4551197.77	256	428480.71	4551156.50
257	428479.01	4551151.83	258	428466.01	4551150.49
259	428465.77	4551155.13	260	428408.46	4551138.55
261	428396.96	4551131.53	262	428392.17	4551142.81
263	428405.72	4551148.26	264	428408.08	4551142.25
265	428390.25	4551127.44	266	428381.38	4551122.03
267	428379.26	4551120.73	268	428375.84	4551127.81
269	428378.27	4551129.40	270	428377.43	4551131.69
271	428382.27	4551133.44	272	428381.47	4551135.58
273	428387.13	4551137.74			

İli
İlçesi
Mahallesi
Ada/Parsel

İSTANBUL
BEYKOZ
ÇENGELDERE
2114/1 Parselin Kısmi 317.12 m2 Alanı

RÖLEVE KROKİSİ



DATUM : ITRF-96 D.O.M. : 30 Projeksiyon : UTM 3 derece

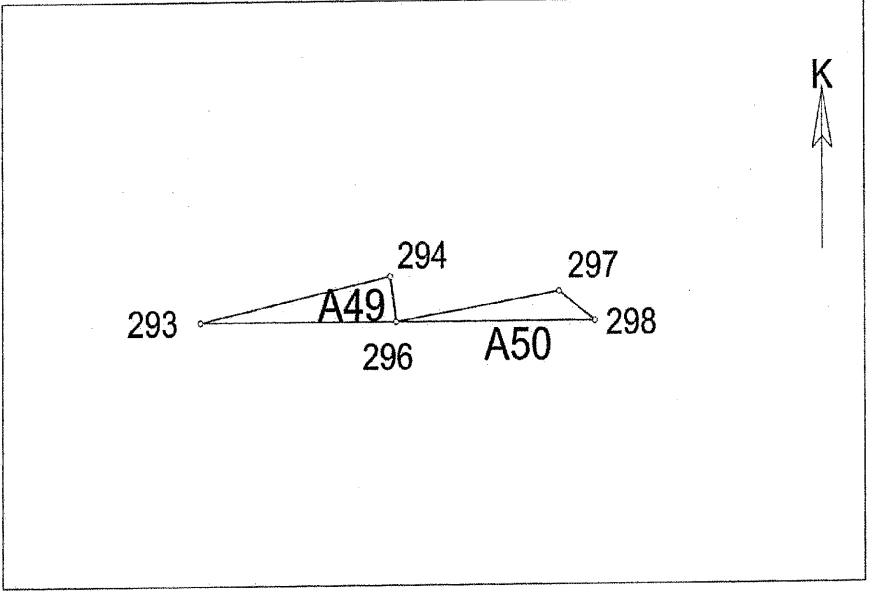
Ada	Parsel	Noktalar	HesapAlan
A46		283,284,285	84.81
A47		286,287,288	61.39
A48		289,290,291,292	170.92

NoktaNo	Y	X	NoktaNo	Y	X
283	427676.60	4551692.47	284	427680.66	4551680.43
285	427668.07	4551675.99	286	427663.84	4551667.96
287	427665.75	4551655.43	288	427656.19	4551653.82
289	427682.38	4551619.38	290	427682.77	4551632.36
291	427701.38	4551633.59	292	427702.97	4551629.47

İli
İlçesi
Mahallesi
Ada/Parsel

İSTANBUL
BEYKOZ
ÇENGELDERE
2115/1 Parselin Kısmi 51.12 m2 Alanı

RÖLEVE KROKİSİ



DATUM : ITRF-96 D.O.M. : 30 Projeksiyon : UTM 3 derece

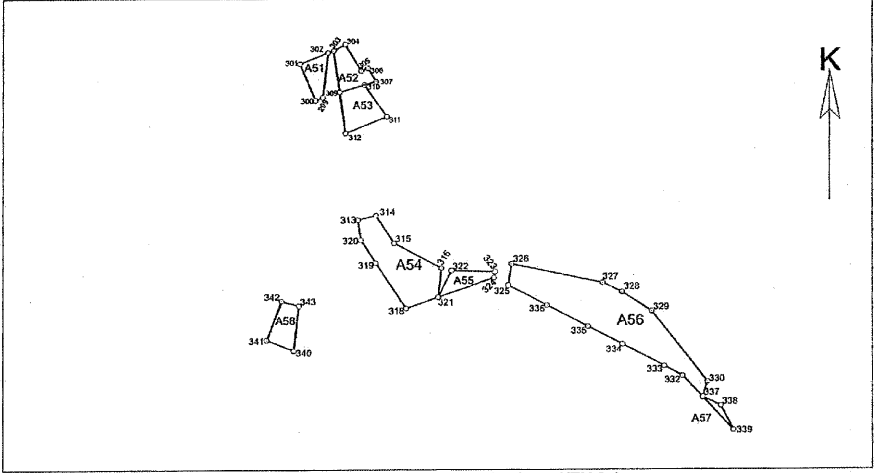
Ada	Parsel	Noktalar	HesapAlan
A49		293,294,296	30.75
A50		296,297,298	20.37

NoktaNo	Y	X	NoktaNo	Y	X
293	427756.82	4551444.36	294	427774.17	4551447.79
296	427774.70	4551444.35	297	427789.58	4551446.59
298	427792.87	4551444.34			

İli
İlçesi
Mahallesi
Ada/Parsel

İSTANBUL
BEYKOZ
ÇENGELDERE
2115/1 Parselin Kısmı 2321.17 m2 Alanı

RÖLEVE KROKİSİ



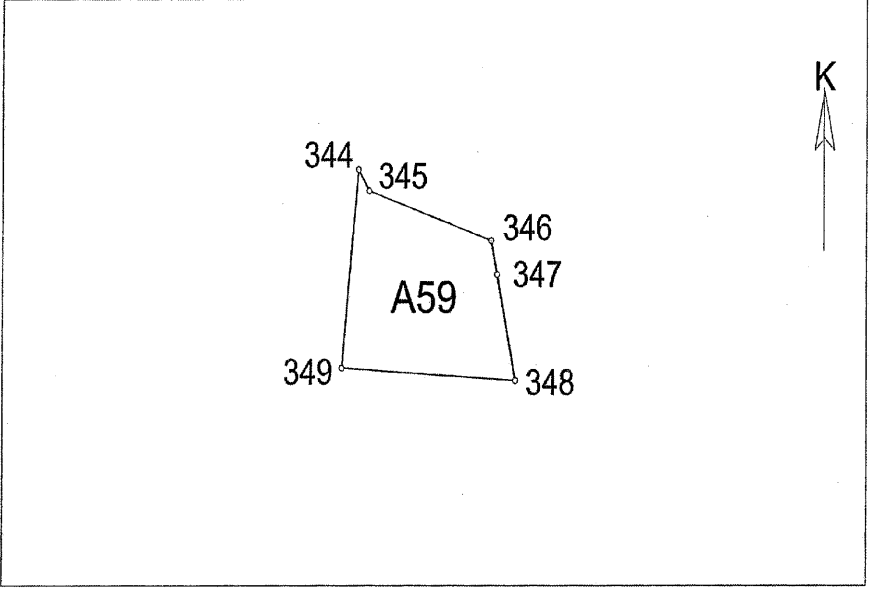
DATUM : ITRF-96 D.O.M. : 30 Projeksiyon : UTM 3 derece

Ada	Parsel	Noktalar	HesapAlan
A51		299,300,301,302	107.50
A52		303,304,305,306,307,309	148.66
A53		309,310,311,312	197.48
A54		313,314,315,316,321,318,319, 320	505.29
A55		321,322,323,324	106.13
A56		325,326,327,328,329,330,337, 332,333,334,335,336	1087.30
A57		337,338,339	24.08
A58		340,341,342,343	144.73

NoktaNo	Y	X	NoktaNo	Y	X
299	427161.28	4551924.63	300	427158.54	4551923.48
301	427152.82	4551937.52	302	427163.17	4551941.85
303	427165.26	4551942.54	304	427169.55	4551944.97
305	427175.53	4551934.78	306	427178.01	4551935.84
307	427181.04	4551930.72	309	427167.46	4551926.68
310	427176.62	4551929.41	311	427185.13	4551917.13
312	427169.67	4551910.80	313	427174.32	4551877.29
314	427181.09	4551879.02	315	427187.73	4551868.42
316	427205.38	4551858.83	318	427192.27	4551843.27
319	427180.95	4551860.90	320	427175.39	4551869.57
321	427204.17	4551847.61	322	427209.04	4551857.88
323	427225.25	4551857.43	324	427224.79	4551855.14
325	427230.14	4551852.23	326	427231.36	4551860.40
327	427265.18	4551853.08	328	427272.27	4551849.53
329	427283.22	4551842.01	330	427303.92	4551814.70
332	427294.67	4551817.05	333	427287.87	4551820.75
334	427272.47	4551829.15	335	427259.77	4551836.07
336	427244.55	4551844.37	337	427302.14	4551808.76
338	427308.91	4551805.45	339	427313.62	4551796.03
340	427150.57	4551826.90	341	427140.55	4551830.95
342	427146.12	4551846.19	343	427152.47	4551844.29

İli İSTANBUL
İlçesi BEYKOZ
Mahallesi ÇENGELDERE
Ada/Parsel 2115/1 Parselin Kısmi 178.62 m2 Alanı

RÖLEVE KROKİSİ



DATUM : ITRF-96 D.O.M. : 30 Projeksiyon : UTM 3 derece

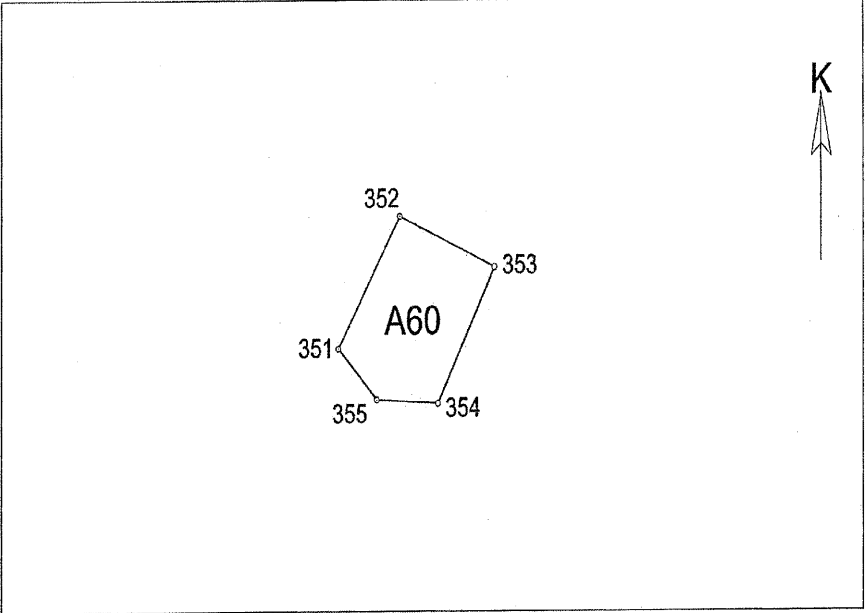
Ada	Parsel	Noktalar	HesapAlan
A59		344,345,346,347,348,349	178.62

NoktaNo	Y	X	NoktaNo	Y	X
344	427480.21	4551544.52	345	427481.19	4551542.88
346	427492.64	4551538.97	347	427493.18	4551536.38
348	427494.90	4551528.19	349	427478.68	4551529.15

İli
İlçesi
Mahallesi
Ada/Parsel

İSTANBUL
BEYKOZ
ÇENGELDERE
2115/1 Parselin Kısmi 243.47 m2 Alanı

RÖLEVE KROKİSİ



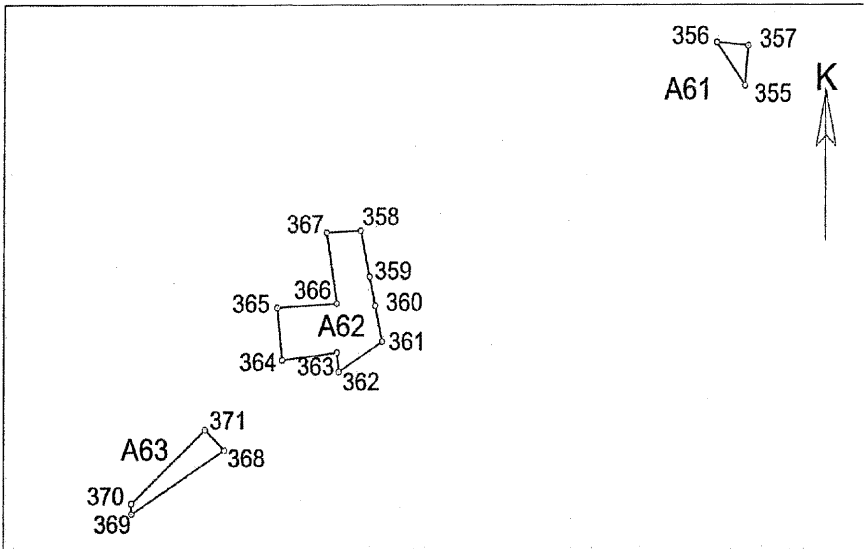
DATUM : ITRF-96 D.O.M. : 30 Projeksiyon : UTM 3 derece

Ada	Parsel	Noktalar	HesapAlan
A60		350,351,352,353,354	243.47

NoktaNo	Y	X	NoktaNo	Y	X
350	426958.19	4551426.77	351	426953.10	4551432.14
352	426961.20	4551445.98	353	426973.68	4551440.65
354	426966.24	4551426.40			

İli İSTANBUL
İlçesi BEYKOZ
Mahallesi ÇENGELDERE
Ada/Parsel 2115/1 Parselin Kısmi 224.86 m2 Alanı

RÖLEVE KROKİSİ



DATUM : ITRF-96 D.O.M. : 30 Projeksiyon : UTM 3 derece

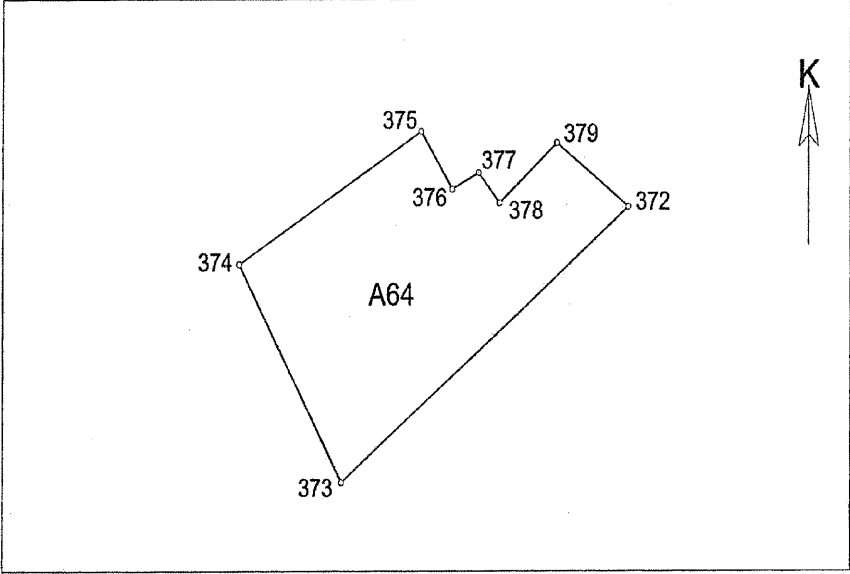
Ada	Parsel	Noktalar	HesapAlan
A61		355,356,357	13.90
A62		358,359,360,361,362,363,364, 365,366,367	169.05
A63		368,369,370,371	41.91

NoktaNo	Y	X	NoktaNo	Y	X
355	426703.51	4551379.22	356	426699.08	4551385.24
357	426704.03	4551384.78	358	426643.62	4551359.20
359	426645.03	4551352.79	360	426645.91	4551348.77
361	426647.00	4551343.77	362	426640.23	4551339.61
363	426639.94	4551342.26	364	426631.39	4551341.22
365	426630.64	4551348.49	366	426639.90	4551349.06
367	426638.29	4551358.93	368	426622.49	4551328.71
369	426608.09	4551319.86	370	426608.08	4551321.32
371	426619.49	4551331.52			

İli
İlçesi
Mahallesi
Ada/Parsel

İSTANBUL
BEYKOZ
ÇENGELDERE
2117/1 Parselin Kısmi 976.19 m2 Alanı

RÖLEVE KROKİSİ



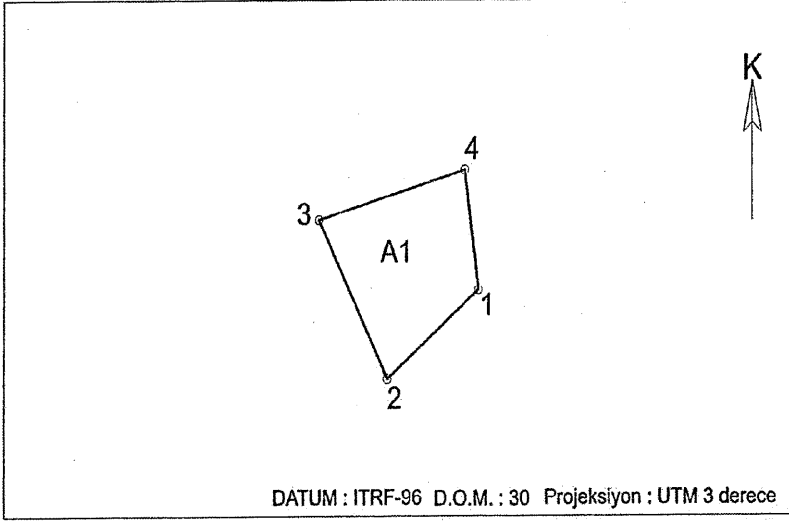
DATUM : ITRF-96 D.O.M. : 30 Projeksiyon : UTM 3 derece

Ada	Parsel	Noktalar	HesapAlan
A64		372,373,374,375,376,377,378, 379	976.19

NoktaNo	Y	X	NoktaNo	Y	X
372	427331.71	4550647.22	373	427293.25	4550616.33
374	427279.54	4550640.83	375	427303.94	4550655.67
376	427308.09	4550649.21	377	427311.63	4550651.04
378	427314.42	4550647.64	379	427322.11	4550654.38

İli İSTANBUL
İlçesi BEYKOZ
Mahallesi ELMALI
Ada/Parsel 103/8 Parselin Kısmi 291.85 m2 Alanı

RÖLEVE KROKİSİ

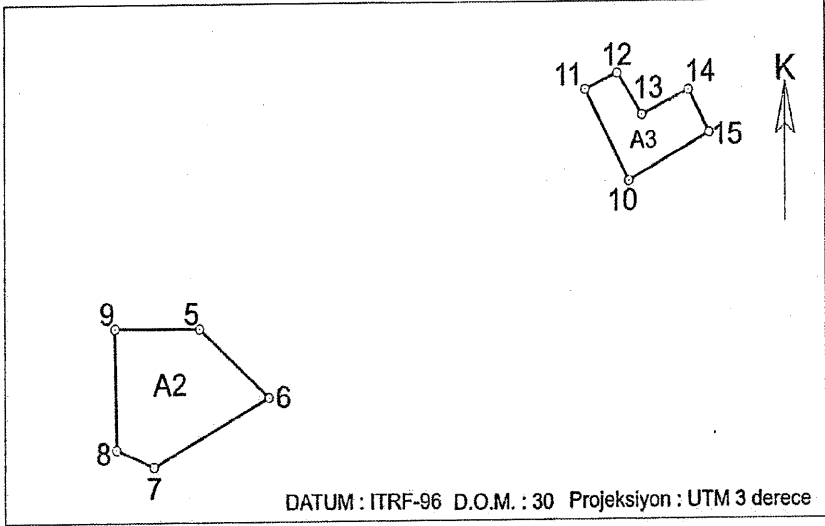


Ada	Parsel	Noktalar	HesapAlan
A1		1,2,3,4	291.85

NoktaNo	Y	X	NoktaNo	Y	X
1	426399.56	4557101.25	2	426387.51	4557091.08
3	426378.43	4557109.19	4	426397.76	4557114.85

İli İSTANBUL
İçesi BEYKOZ
Mahallesi ELMALI
Ada/Parsel 103/8 Parselin Kısmi 300.93 m2 Alanı

RÖLEVE KROKİSİ




Ada	Parsel	Noktalar	HesapAlan
A2		5,6,7,8,9	208.22
A3		10,11,12,13,14,15	92.71

NoktaNo	Y	X	NoktaNo	Y	X
5	426748.57	4556987.20	6	426757.36	4556979.32
7	426742.78	4556971.57	8	426738.01	4556973.52
9	426737.81	4556987.26	10	426803.14	4557003.68
11	426797.63	4557014.01	12	426801.69	4557015.82
13	426804.84	4557011.13	14	426810.70	4557013.90
15	426813.31	4557009.08			

İli İSTANBUL
İçesi BEYKOZ
Mahallesi ELMALI
Ada/Parsel 103/8 Parselin Kısmi 308.31 m2 Alanı

RÖLEVE KROKİSİ



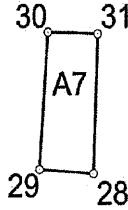
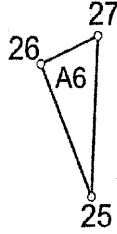
Ada	Parsel	Noktalar	HesapAlan
A4		16,17,18,19	127.51
A5		20,21,22,23,24	180.80

NoktaNo	Y	X	NoktaNo	Y	X
16	426889.87	4557049.81	17	426888.32	4557062.11
18	426899.99	4557062.67	19	426904.66	4557057.67
20	427018.32	4557060.88	21	427001.15	4557061.18
22	427004.08	4557065.36	23	427014.89	4557074.83
24	427024.31	4557067.28			

İli
İlçesi
Mahallesi
Ada/Parsel

İSTANBUL
BEYKOZ
ELMALI
103/8 Parselin Kısmi 152.63 m2 Alanı

RÖLEVE KROKİSİ



DATUM : ITRF-96 D.O.M. : 30 Projeksiyon : UTM 3 derece

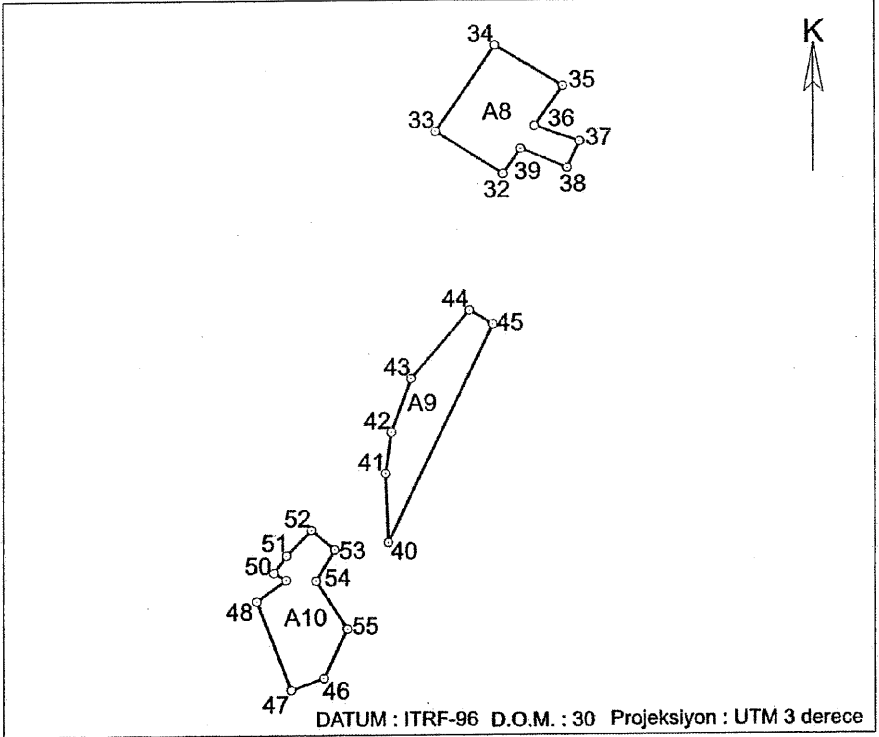
Ada	Parsel	Noktalar	HesapAlan
A6		25,26,27	58.68
A7		28,29,30,31	93.95

NoktaNo	Y	X	NoktaNo	Y	X
25	426353.12	4556873.28	26	426346.98	4556887.59
27	426353.91	4556890.56	28	426350.79	4556814.43
29	426344.26	4556814.89	30	426345.28	4556829.67
31	426351.32	4556829.45			

İli
İlçesi
Mahallesi
Ada/Parsel

İSTANBUL
BEYKOZ
ELMALI
103/8 Parselin Kısmi 558.76 m2 Alanı

RÖLEVE KROKİSİ



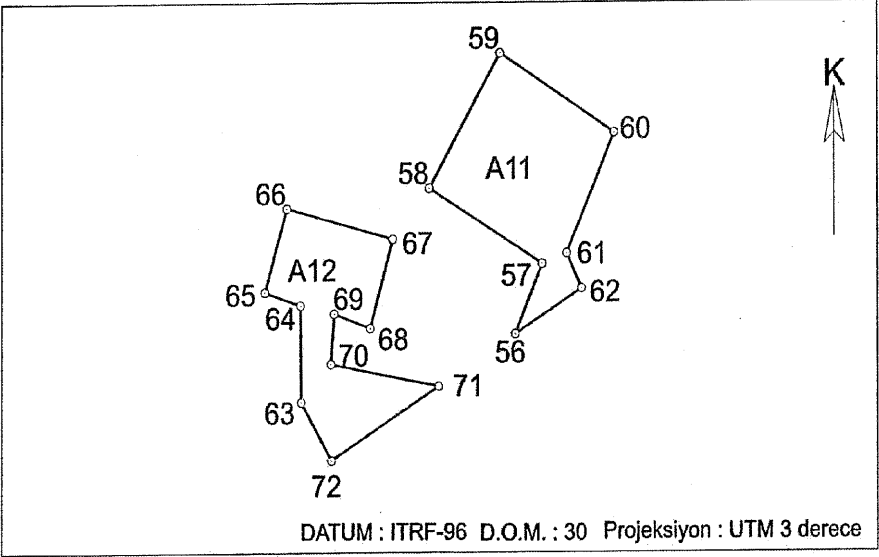
Ada	Parsel	Noktalar	HesapAlan
A8		32,33,34,35,36,37,38,39	206.55
A9		40,41,42,43,44,45	182.20
A10		46,47,48,49,50,51,52,53,54,55	170.01

NoktaNo	Y	X	NoktaNo	Y	X
32	426261.20	4556784.15	33	426251.43	4556790.45
34	426260.02	4556802.98	35	426269.89	4556797.11
36	426265.80	4556791.22	37	426272.36	4556788.93
38	426270.53	4556785.01	39	426263.77	4556787.87
40	426244.55	4556730.04	41	426244.16	4556740.15
42	426244.99	4556746.23	43	426247.88	4556754.17
44	426256.33	4556764.15	45	426259.72	4556762.13
46	426235.18	4556710.23	47	426230.46	4556708.49
48	426225.49	4556721.51	49	426229.75	4556724.62
50	426227.99	4556725.66	51	426229.81	4556728.13
52	426233.42	4556731.87	53	426236.80	4556728.99
54	426234.08	4556724.51	55	426238.59	4556717.42

İli
İlçesi
Mahallesi
Ada/Parsel

İSTANBUL
BEYKOZ
ELMALI
103/8 Parselin Kısmi 615.22 m2 Alanı

RÖLEVE KROKİSİ



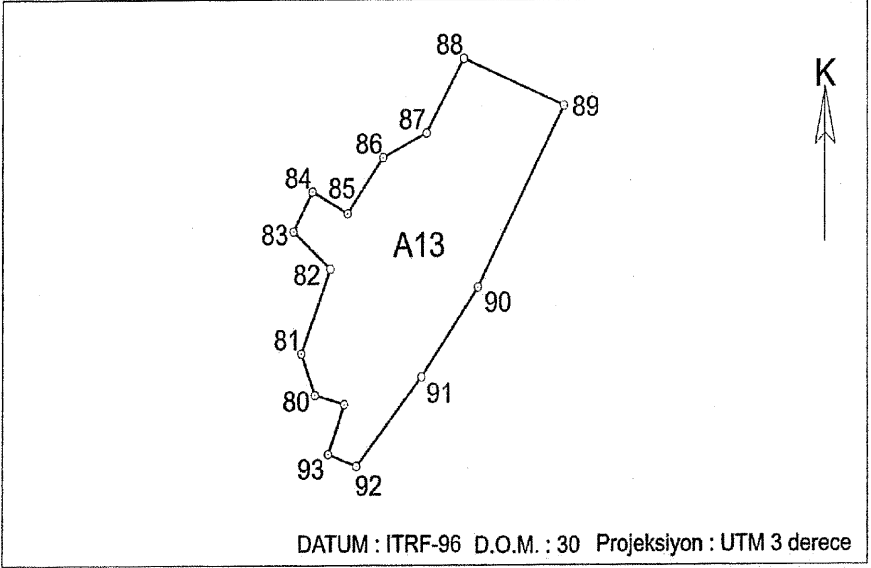
DATUM : ITRF-96 D.O.M. : 30 Projeksiyon : UTM 3 derece

Ada	Parsel	Noktalar	HesapAlan
A11		56,57,58,59,60,61,62	343.79
A12		63,64,65,66,67,68,69,70,71,72	271.43

NoktaNo	Y	X	NoktaNo	Y	X
56	426188.70	4556473.64	57	426192.08	4556481.60
58	426177.89	4556490.24	59	426186.80	4556505.45
60	426201.21	4556496.43	61	426195.18	4556482.77
62	426197.07	4556478.80	63	426161.59	4556465.93
64	426161.52	4556476.94	65	426157.00	4556478.46
66	426159.78	4556487.99	67	426173.27	4556484.43
68	426170.38	4556474.31	69	426165.78	4556475.98
70	426165.37	4556470.28	71	426179.06	4556467.71
72	426165.42	4556459.31			

İli İSTANBUL
İlçesi BEYKOZ
Mahallesi ELMALI
Ada/Parsel 160/43 Parselin Kısmi 888.29 m2 Alanı

RÖLEVE KROKİSİ



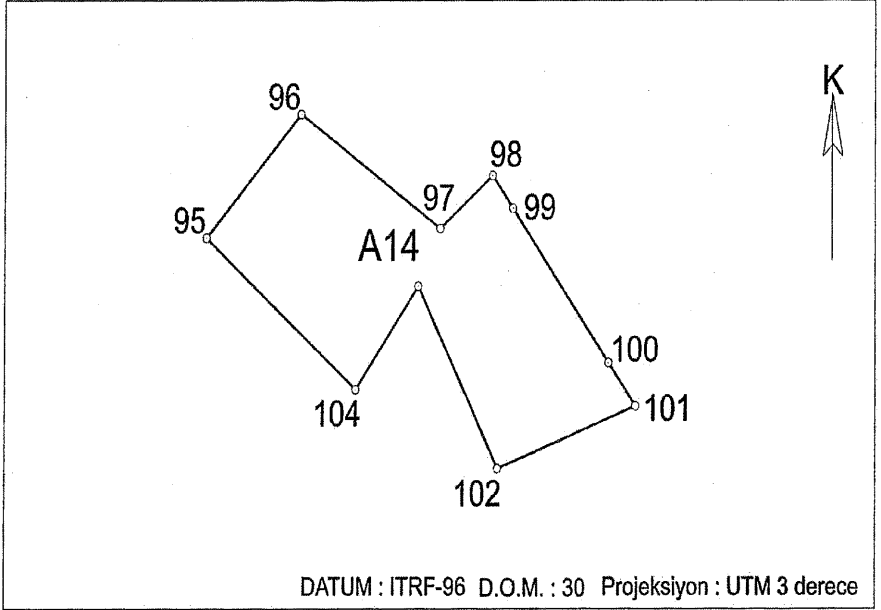
Ada	Parsel	Noktalar	HesapAlan
A13		80,81,82,83,84,85,86,87,88,89, 90,91,92,93,94	888.29

NoktaNo	Y	X	NoktaNo	Y	X
80	426628.69	4556594.33	81	426626.76	4556599.51
82	426630.91	4556609.96	83	426625.61	4556614.51
84	426628.32	4556619.39	85	426633.36	4556616.72
86	426638.45	4556623.61	87	426644.67	4556626.60
88	426649.97	4556635.82	89	426664.34	4556629.98
90	426652.05	4556607.70	91	426643.98	4556596.56
92	426634.69	4556585.58	93	426630.61	4556587.04
94	426632.92	4556593.18			

İli
İçesi
Mahallesi
Ada/Parsel

İSTANBUL
BEYKOZ
ELMALI
160/43 Parselin Kısmi 757.82 m2 Alanı

RÖLEVE KROKİSİ



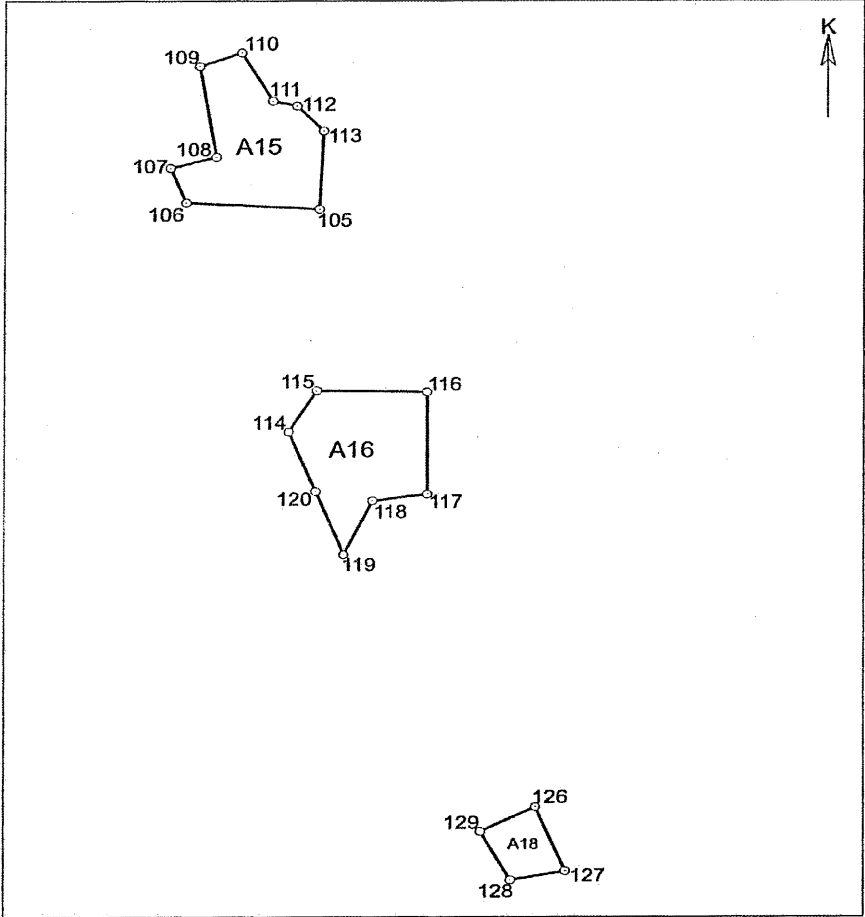
Ada	Parsel	Noktalar	HesapAlan
A14		95,96,97,98,99,100,101,102, 103,104	757.82

NoktaNo	Y	X	NoktaNo	Y	X
95	426861.65	4556616.70	96	426872.93	4556628.63
97	426889.68	4556617.60	98	426895.94	4556622.71
99	426898.38	4556619.55	100	426909.85	4556604.64
101	426913.08	4556600.44	102	426896.58	4556594.45
103	426887.07	4556612.07	104	426879.54	4556602.05

İli
İlçesi
Mahallesi
Ada/Parsel

İSTANBUL
BEYKOZ
ELMALI
160/43 Parselin Kısmi 1017.12 m2 Alanı

RÖLEVE KROKİSİ



DATUM : ITRF-96 D.O.M. : 30 Projeksiyon : UTM 3 derece

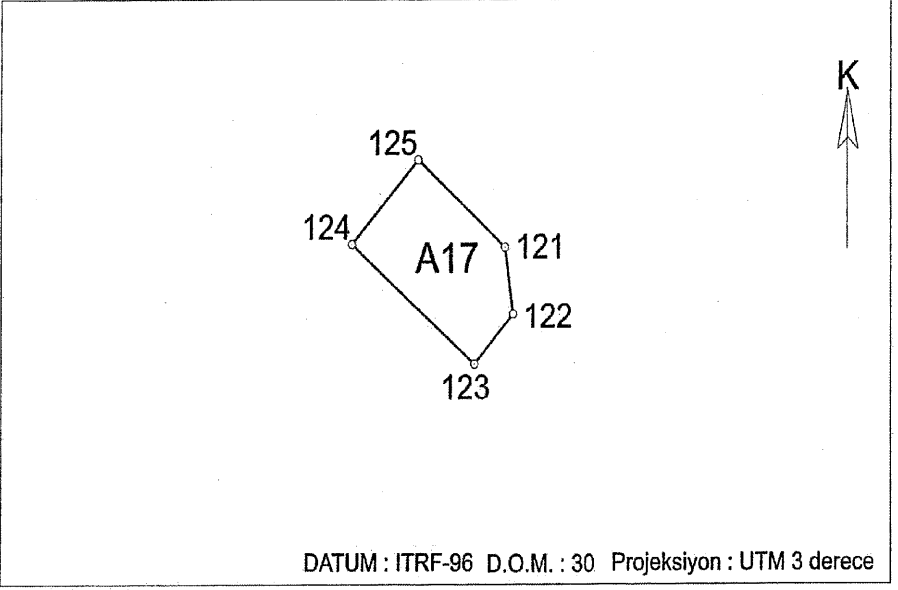
Ada	Parsel	Noktalar	HesapAlan
A15		105,106,107,108,109,110,111, 112,113	453.47
A16		114,115,116,117,118,119,120	453.50
A18		126,127,128,129	110.15

NoktaNo	Y	X	NoktaNo	Y	X
105	426668.94	4556479.08	106	426647.43	4556480.28
107	426644.92	4556486.83	108	426652.27	4556488.91
109	426649.60	4556506.00	110	426656.33	4556508.57
111	426661.35	4556499.49	112	426665.30	4556498.53
113	426669.58	4556493.83	114	426664.07	4556436.98
115	426668.56	4556444.78	116	426686.46	4556444.50
117	426686.53	4556425.14	118	426677.68	4556423.88
119	426673.01	4556413.74	120	426668.42	4556425.67
126	426704.11	4556366.17	127	426708.93	4556353.99
128	426700.14	4556352.24	129	426695.24	4556361.48

İli
İlçesi
Mahallesi
Ada/Parsel

İSTANBUL
BEYKOZ
ELMALI
160/43 Parselin Kısmi 200.47 m2 Alanı

RÖLEVE KROKİSİ

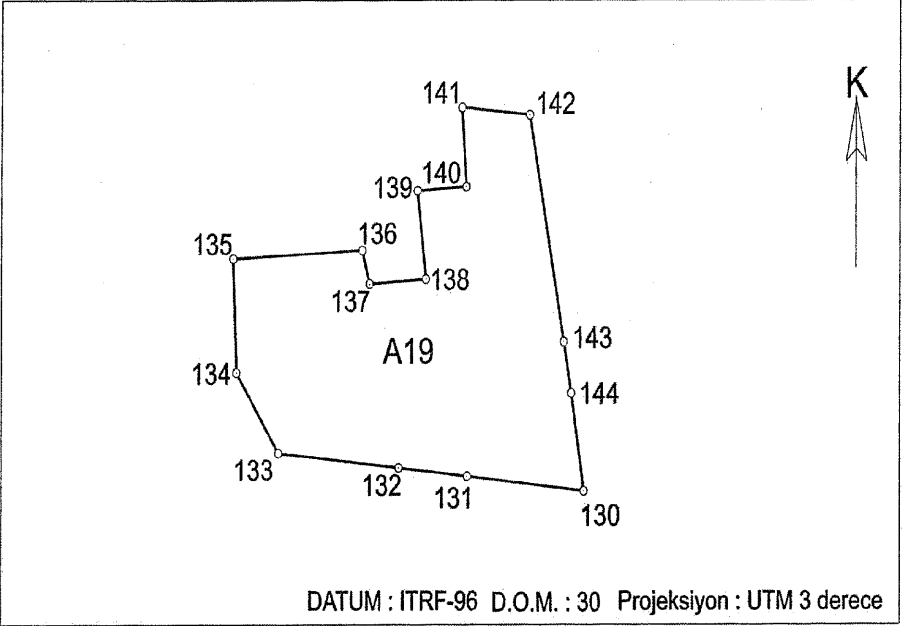


Ada	Parsel	Noktalar	HesapAlan
A17		121,122,123,124,125	200.47

NoktaNo	Y	X	NoktaNo	Y	X
121	426994.76	4556403.22	122	426995.73	4556396.52
123	426991.19	4556391.44	124	426976.85	4556403.53
125	426984.59	4556411.97			

İli İSTANBUL
İlçesi BEYKOZ
Mahallesi ELMALI
Ada/Parsel 160/43 Parselin Kısmi 1392.25 m2 Alanı

RÖLEVE KROKİSİ



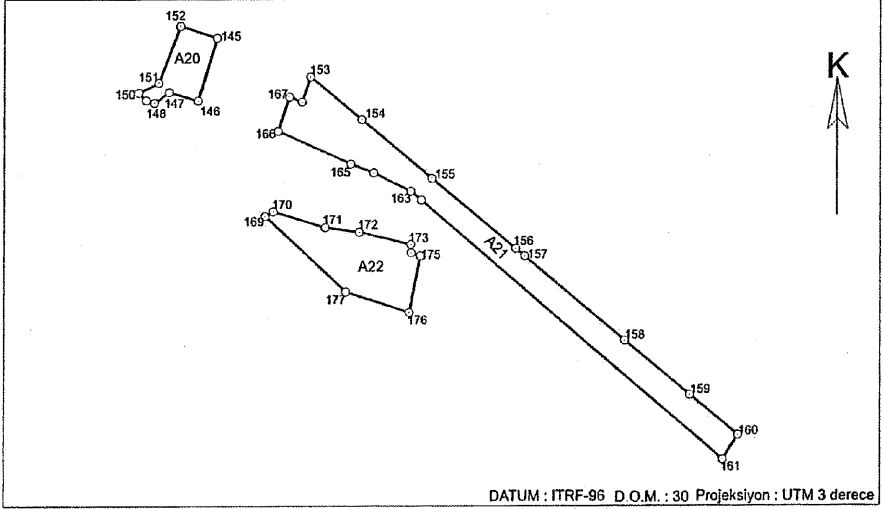
Ada	Parsel	Noktalar	HesapAlan
A19		130,131,132,133,134,135,136, 137,138,139,140,141,142,143, 144	1392.25

NoktaNo	Y	X	NoktaNo	Y	X
130	426822.90	4556224.15	131	426805.95	4556225.89
132	426795.99	4556226.91	133	426778.57	4556228.69
134	426772.51	4556238.21	135	426772.00	4556251.53
136	426790.65	4556252.48	137	426791.73	4556248.55
138	426799.91	4556249.12	139	426798.65	4556259.46
140	426805.75	4556259.96	141	426805.12	4556269.29
142	426814.95	4556268.40	143	426819.96	4556241.76
144	426821.06	4556235.77			

İli
İlçesi
Mahallesi
Ada/Parsel

İSTANBUL
BEYKOZ
ELMALI
173/20 Parselin Kısmi 2203.81 m2 Alanı

RÖLEVE KROKİSİ



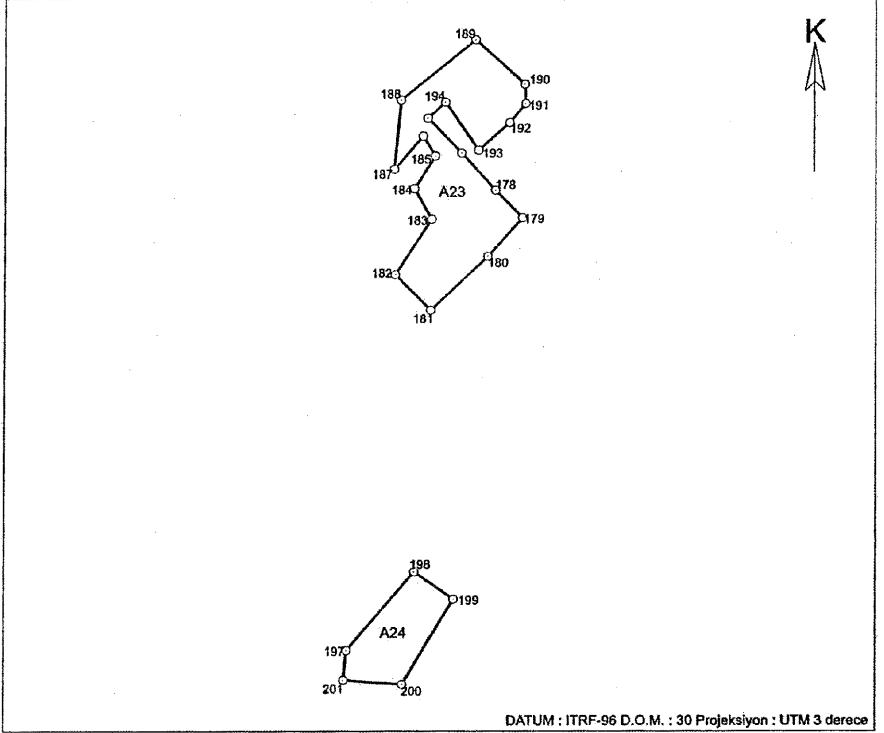
Ada	Parsel	Noktalar	HesapAlan
A20		145,146,147,148,149,150,151,152	241.28
A21		153,154,155,156,157,158,159,160,161,162,163,164,165,166,167,168	1384.16
A22		169,170,171,172,173,174,175,176,177	578.37

NoktaNo	Y	X	NoktaNo	Y	X
145	426505.55	4556110.43	146	426500.03	4556092.79
147	426491.74	4556095.22	148	426487.47	4556092.15
149	426485.15	4556092.92	150	426482.95	4556095.04
151	426488.77	4556097.87	152	426494.99	4556113.73
153	426532.46	4556099.56	154	426547.37	4556087.37
155	426567.74	4556070.70	156	426591.84	4556050.98
157	426594.42	4556048.86	158	426623.24	4556025.28
159	426642.01	4556009.93	160	426655.97	4555998.51
161	426651.53	4555991.68	162	426564.64	4556064.61
163	426561.60	4556067.11	164	426550.82	4556072.29
165	426544.20	4556074.80	166	426523.08	4556084.08
167	426526.28	4556093.84	168	426529.96	4556092.46
169	426519.37	4556060.10	170	426521.71	4556061.40
171	426536.75	4556056.92	172	426546.64	4556055.62
173	426561.65	4556052.17	174	426561.72	4556049.84
175	426564.39	4556048.95	176	426561.20	4556033.17
177	426542.76	4556038.96			

İli
İlçesi
Mahallesi
Ada/Parsel

İSTANBUL
BEYKOZ
ELMALI
173/20 Parselin Kısmi 2042.36 m2 Alanı

RÖLEVE KROKİSİ



DATUM : ITRF-96 D.O.M. : 30 Projeksiyon : UTM 3 derece

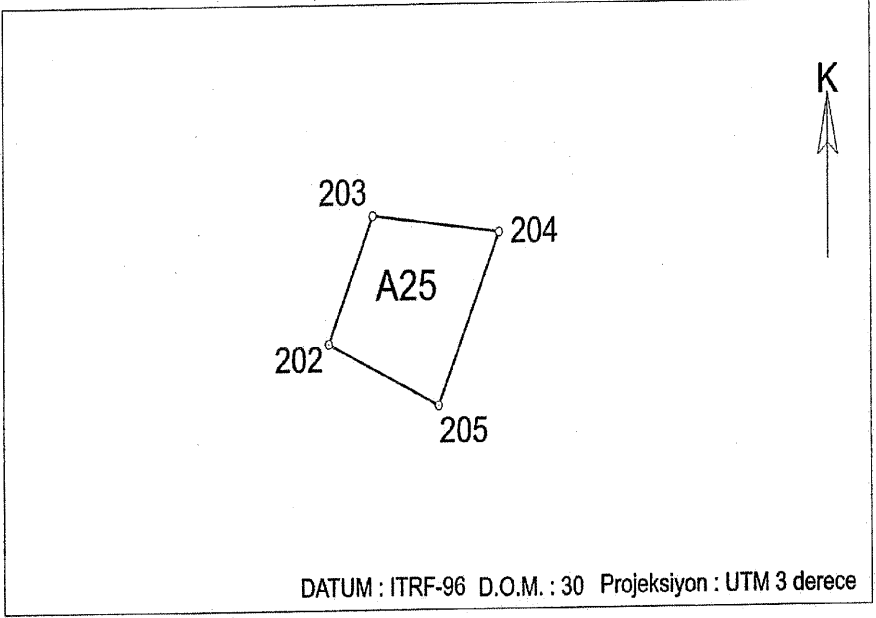
Ada	Parsel	Noktalar	HesapAlan
A23		178,179,180,181,182,183,184, 185,186,187,188,189,190,191, 192,193,194,195,196	1515.15
A24		197,198,199,200,201	527.21

NoktaNo	Y	X	NoktaNo	Y	X
178	426884.29	4555986.90	179	426891.90	4555978.94
180	426882.14	4555967.83	181	426866.15	4555952.42
182	426856.22	4555962.62	183	426866.36	4555978.56
184	426861.57	4555987.42	185	426867.38	4555996.64
186	426863.97	4556002.26	187	426855.86	4555992.89
188	426857.74	4556012.48	189	426878.59	4556029.71
190	426892.50	4556016.94	191	426892.71	4556011.50
192	426888.20	4556006.09	193	426879.49	4555998.26
194	426870.15	4556011.89	195	426865.23	4556007.35
196	426874.71	4555997.53	197	426842.67	4555854.97
198	426861.76	4555877.53	199	426872.75	4555869.72
200	426858.46	4555845.45	201	426841.88	4555846.72

İli
İlçesi
Mahallesi
Ada/Parsel

İSTANBUL
BEYKOZ
ELMALI
173/20 Parselin Kısmi 233.21 m2 Alanı

RÖLEVE KROKİSİ




Ada	Parsel	Noktalar	HesapAlan
A25		202,203,204,205	233.21

NoktaNo	Y	X	NoktaNo	Y	X
202	427020.10	4556032.05	203	427025.45	4556044.56
204	427040.65	4556042.88	205	427033.31	4556026.00

İli
İlçesi
Mahallesi
Ada/Parsel

İSTANBUL
BEYKOZ
ELMALI
173/20 Parselin Kısmi 123.33 m2 Alanı

RÖLEVE KROKİSİ



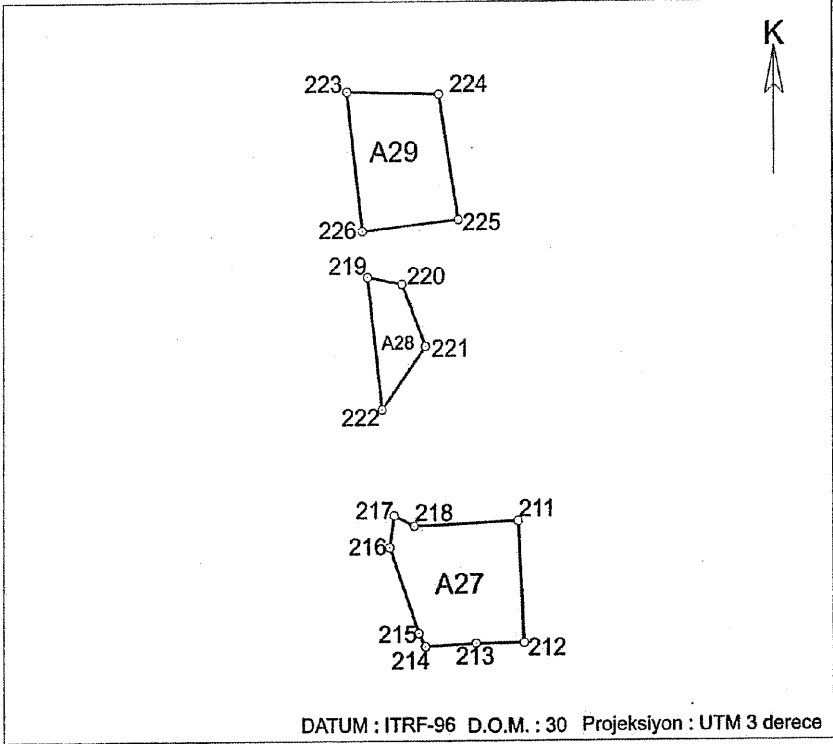
Ada	Parsel	Noktalar	HesapAlan
A26		206,207,208,209,210	123.33

NoktaNo	Y	X	NoktaNo	Y	X
206	427171.15	4555816.79	207	427172.97	4555824.34
208	427175.61	4555829.16	209	427183.62	4555830.61
210	427175.90	4555810.59			

İli
İlçesi
Mahallesi
Ada/Parsel

İSTANBUL
BEYKOZ
ELMALI
173/20 Parselin Kısmi 688.96 m2 Alanı

RÖLEVE KROKİSİ

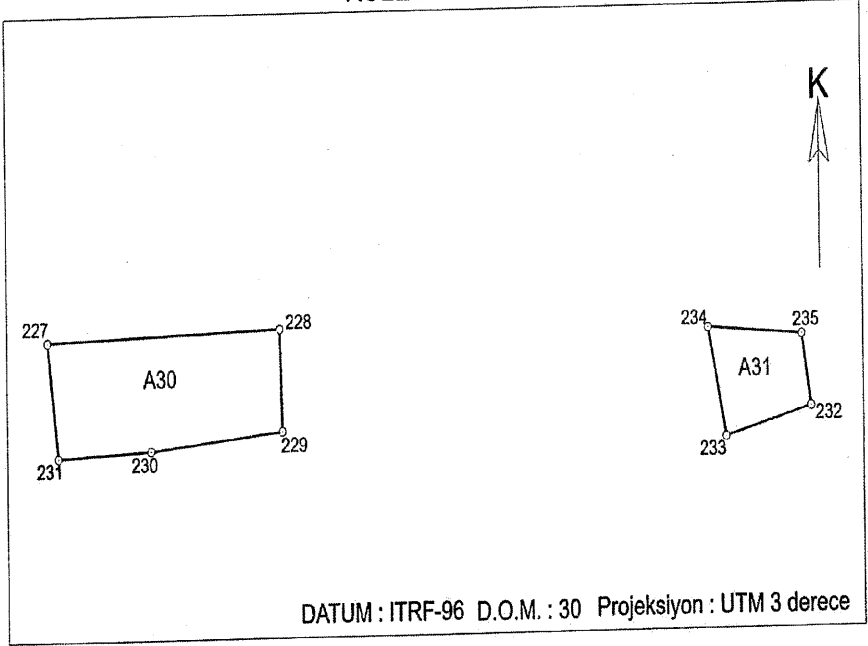


Ada	Parsel	Noktalar	HesapAlan
A27		211,212,213,214,215,216,217, 218	314.73
A28		219,220,221,222	95.52
A29		223,224,225,226	278.71

NoktaNo	Y	X	NoktaNo	Y	X
211	427369.53	4555758.24	212	427370.40	4555740.52
213	427363.11	4555740.43	214	427355.47	4555739.97
215	427354.46	4555741.92	216	427350.08	4555754.37
217	427350.73	4555759.08	218	427353.81	4555757.50
219	427346.73	4555793.89	220	427351.97	4555792.87
221	427355.52	4555783.83	222	427348.94	4555774.61
223	427343.60	4555821.05	224	427357.59	4555820.66
225	427360.52	4555802.28	226	427345.95	4555800.61

İli İSTANBUL
İlçesi BEYKOZ
Mahallesi ELMALI
Ada/Parsel 173/20 Parselin Kısmi 1278.13 m2 Alanı

RÖLEVE KROKİSİ



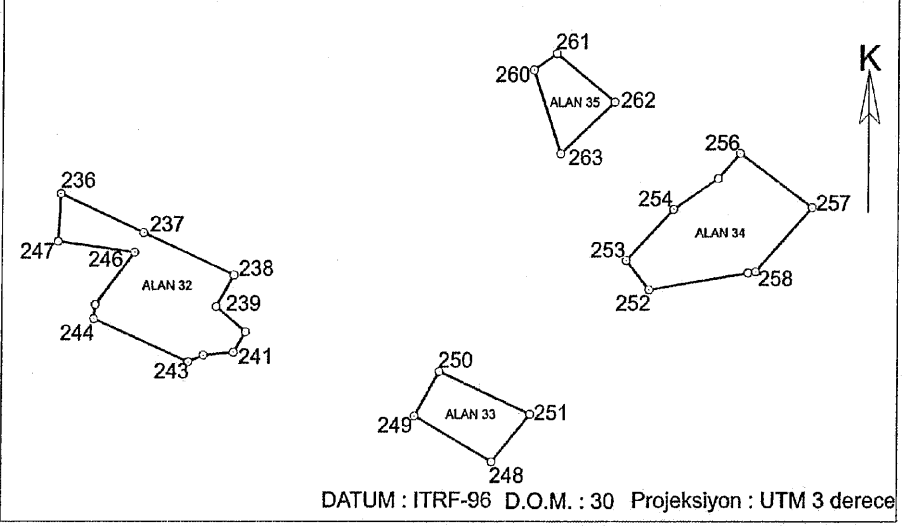
Ada	Parsel	Noktalar	HesapAlan
A30		227,228,229,230,231	965.92
A31		232,233,234,235	312.21

NoktaNo	Y	X	NoktaNo	Y	X
227	427321.89	4556009.84	228	427373.29	4556011.44
229	427373.76	4555993.86	230	427344.64	4555990.91
231	427324.17	4555989.97	232	427490.65	4555996.27
233	427471.82	4555991.34	234	427467.97	4556010.04
235	427488.71	4556008.62			

İli
İlçesi
Mahallesi
Ada/Parsel

İSTANBUL
BEYKOZ
ELMALI
173/20 Parselin Kısmi 999.28 m2 Alanı

RÖLEVE KROKİSİ



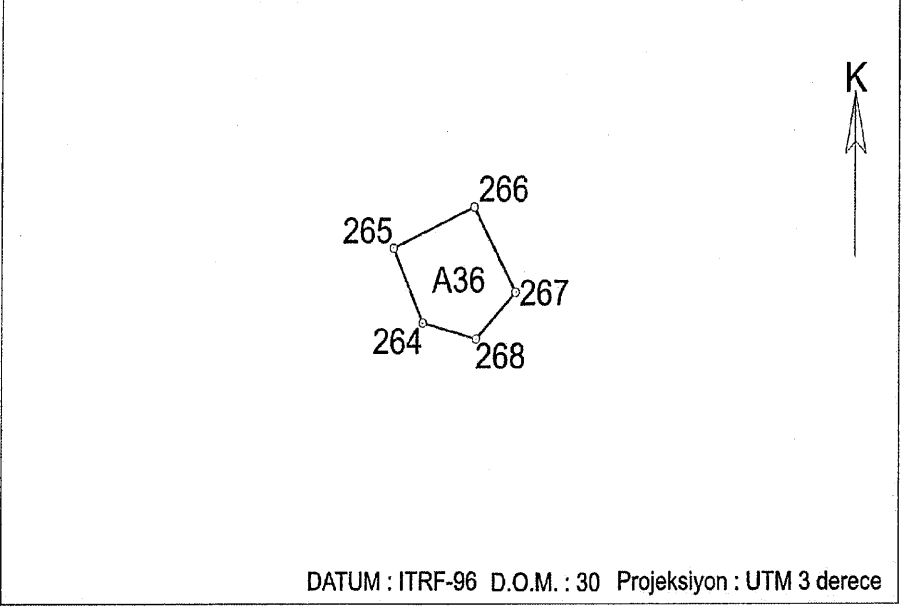
Ada	Parsel	Noktalar	HesapAlan
A32		236,237,238,239,240,241,242, 243,244,245,246,247	390.86
A33		248,249,250,251	141.63
A34		252,253,254,255,256,257,258, 259	359.38
A35		260,261,262,263	107.41

NoktaNo	Y	X	NoktaNo	Y	X
236	427653.16	4556005.40	237	427667.05	4555999.13
238	427682.29	4555992.26	239	427679.30	4555987.18
240	427684.23	4555983.06	241	427682.23	4555979.84
242	427677.17	4555979.37	243	427674.63	4555978.28
244	427658.78	4555985.17	245	427659.04	4555987.49
246	427665.57	4555995.93	247	427652.76	4555997.68
248	427725.45	4555962.18	249	427712.57	4555969.61
250	427716.85	4555976.75	251	427731.84	4555969.90
252	427751.58	4555989.91	253	427747.75	4555994.63
254	427755.66	4556002.94	255	427763.04	4556007.88
256	427766.73	4556011.97	257	427778.74	4556003.21
258	427769.32	4555992.83	259	427768.08	4555992.63
260	427732.18	4556025.34	261	427735.97	4556027.99
262	427745.74	4556020.20	263	427736.70	4556011.87

İli
İlçesi
Mahallesi
Ada/Parsel

İSTANBUL
BEYKOZ
ELMALI
173/20 Parselin Kısmi 110.16 m2 Alanı

RÖLEVE KROKİSİ



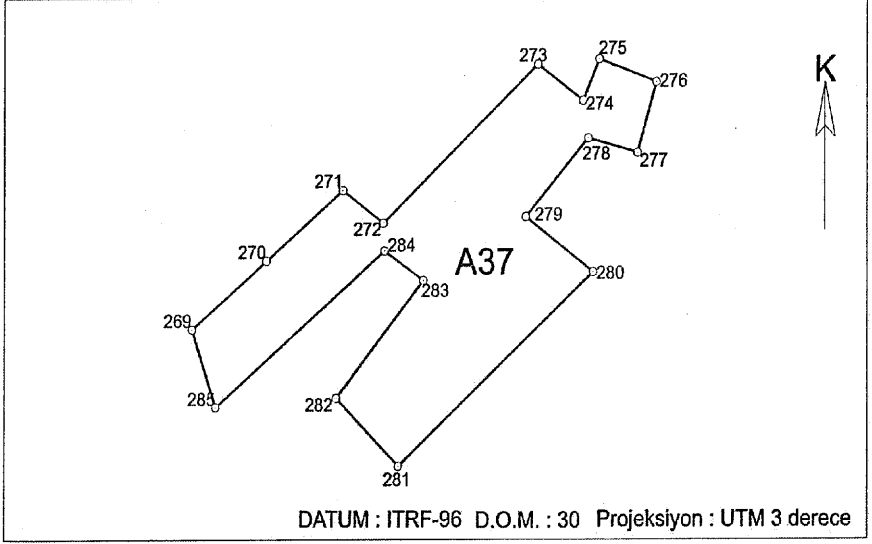
Ada	Parsel	Noktalar	HesapAlan
A36		264,265,266,267,268	110.16

NoktaNo	Y	X	NoktaNo	Y	X
264	427871.67	4555952.11	265	427868.26	4555959.39
266	427877.62	4555963.36	267	427882.43	4555955.10
268	427877.87	4555950.55			

İli
İlçesi
Mahallesi
Ada/Parsel

İSTANBUL
BEYKOZ
ELMALI
173/20 Parselin Kısmi 2697.01 m2 Alanı

RÖLEVE KROKİSİ

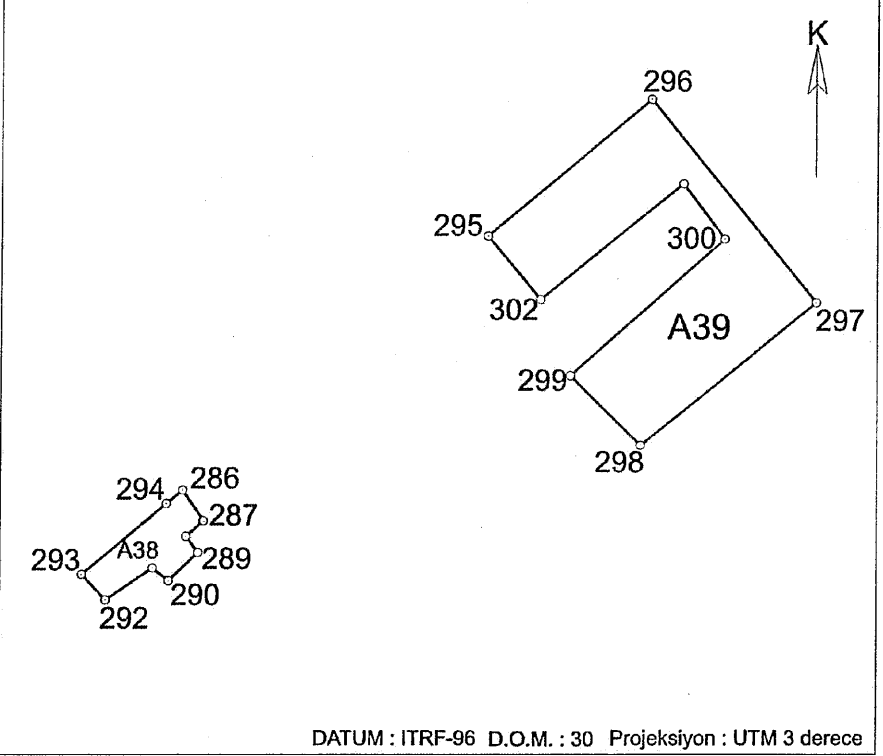


Ada	Parsel	Noktalar	HesapAlan
A37		269,270,271,272,273,274,275, 276,277,278,279,280,281,282, 283,284,285	2697.01

NoktaNo	Y	X	NoktaNo	Y	X
269	427700.68	4556119.08	270	427716.22	4556131.97
271	427732.15	4556145.19	272	427740.63	4556139.06
273	427772.81	4556168.66	274	427782.26	4556161.90
275	427785.64	4556169.66	276	427797.49	4556165.37
277	427793.56	4556152.14	278	427783.33	4556154.86
279	427770.30	4556140.20	280	427784.35	4556129.85
281	427743.78	4556093.34	282	427730.75	4556106.13
283	427748.99	4556128.32	284	427740.85	4556133.85
285	427705.60	4556104.43			

İli İSTANBUL
İlçesi BEYKOZ
Mahallesi ELMALI
Ada/Parsel 173/20 Parselin Kısmi 678.10 m2 Alanı

RÖLEVE KROKİSİ

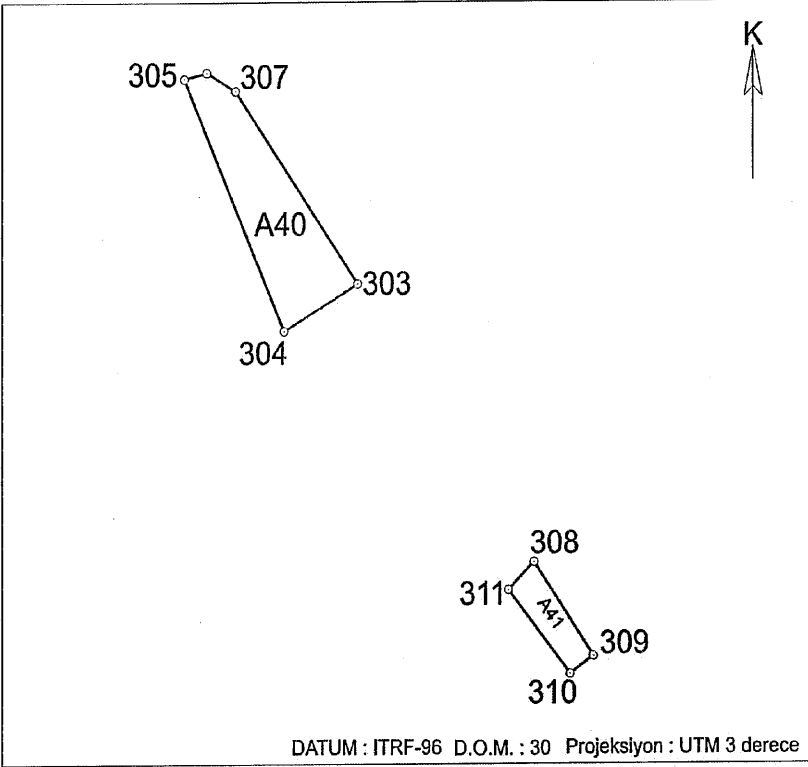


Ada	Parsel	Noktalar	HesapAlan
A38		286,287,288,289,290,291,292, 293,294	79.12
A39		295,296,297,298,299,300,301, 302	598.98

NoktaNo	Y	X	NoktaNo	Y	X
286	427880.78	4556268.53	287	427883.25	4556264.94
288	427881.18	4556263.15	289	427882.60	4556261.27
290	427879.15	4556257.96	291	427877.26	4556259.44
292	427871.74	4556255.74	293	427868.92	4556258.69
294	427878.87	4556266.95	295	427916.48	4556298.15
296	427935.65	4556314.06	297	427955.01	4556290.40
298	427934.47	4556273.76	299	427926.21	4556281.96
300	427944.26	4556297.77	301	427939.40	4556304.24
302	427922.69	4556290.79			

İli İSTANBUL
İlçesi BEYKOZ
Mahallesi ELMALI
Ada/Parsel 173/20 Parselin Kısmi 246.93 m2 Alanı

RÖLEVE KROKİSİ

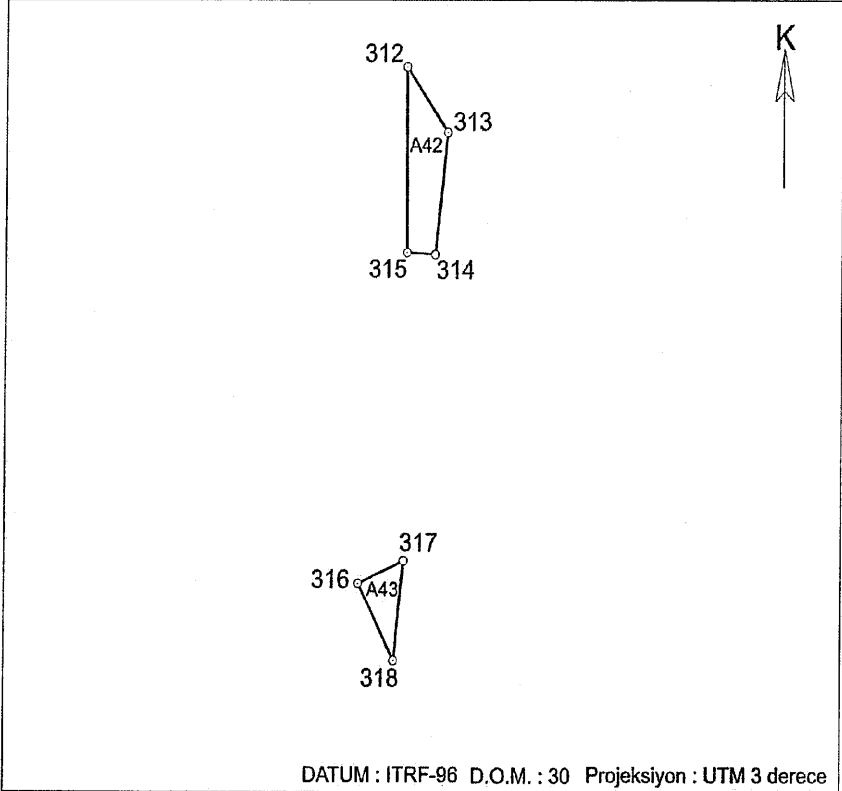


Ada	Parsel	Noktalar	HesapAlan
A40		303,304,305,306,307	202.52
A41		308,309,310,311	44.41

NoktaNo	Y	X	NoktaNo	Y	X
303	428133.40	4555959.30	304	428124.73	4555954.27
305	428113.02	4555981.18	306	428115.66	4555981.85
307	428119.02	4555979.91	308	428154.17	4555929.50
309	428161.12	4555919.52	310	428158.40	4555917.62
311	428151.15	4555926.54			

İli İSTANBUL
İlçesi BEYKOZ
Mahallesi ELMALI
Ada/Parsel 173/20 Parselin Kısmi 157.57 m2 Alanı

RÖLEVE KROKİSİ



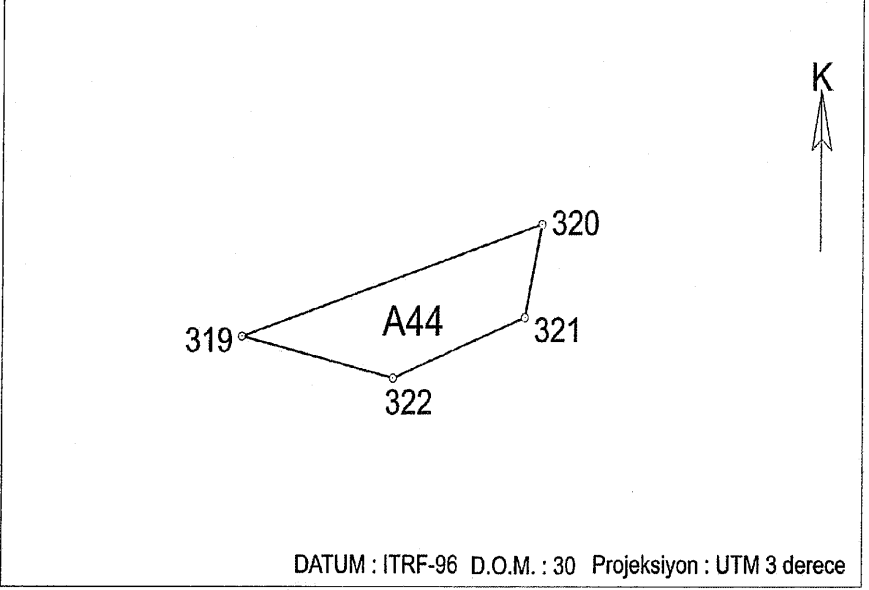
Ada	Parsel	Noktalar	HesapAlan
A42		312,313,314,315	113.53
A43		316,317,318	44.04

NoktaNo	Y	X	NoktaNo	Y	X
312	428209.91	4555849.55	313	428216.11	4555840.66
314	428214.31	4555823.99	315	428210.06	4555824.24
316	428202.94	4555779.15	317	428209.80	4555782.23
318	428208.35	4555768.74			

İli
İlçesi
Mahallesi
Ada/Parsel

İSTANBUL
BEYKOZ
ELMALI
173/20 Parselin Kısmi 247.62 m2 Alanı

RÖLEVE KROKİSİ



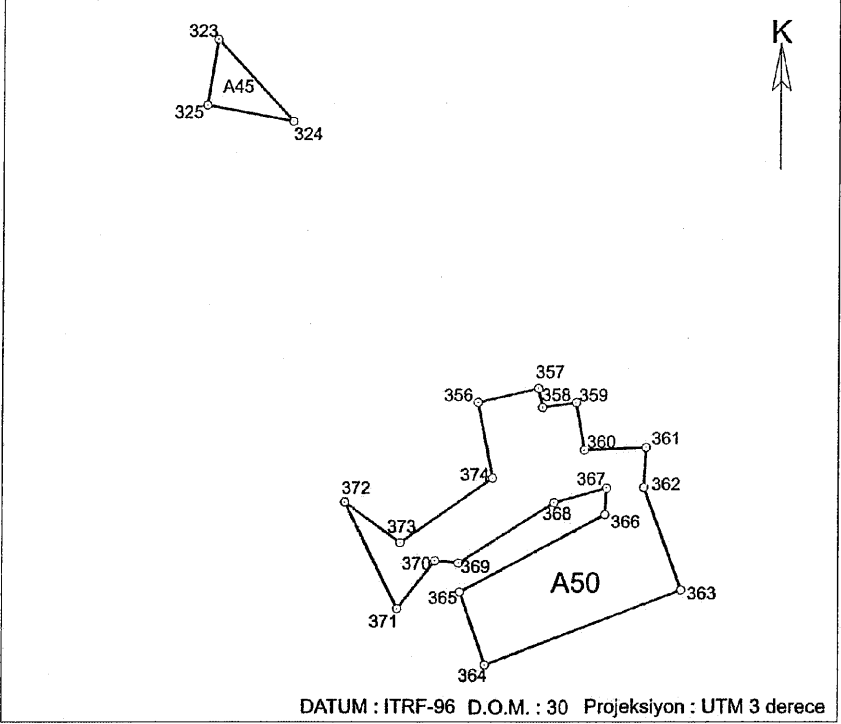
Ada	Parsel	Noktalar	HesapAlan
A44		319,320,321,322	247.62

NoktaNo	Y	X	NoktaNo	Y	X
319	428647.05	4555301.36	320	428683.37	4555312.61
321	428681.30	4555303.25	322	428665.36	4555297.16

İli
İlçesi
Mahallesi
Ada/Parsel

İSTANBUL
BEYKOZ
ELMALI
173/20 Parselin Kısmi 1696.85 m2 Alanı

RÖLEVE KROKİSİ



DATUM : ITRF-96 D.O.M. : 30 Projeksiyon : UTM 3 derece

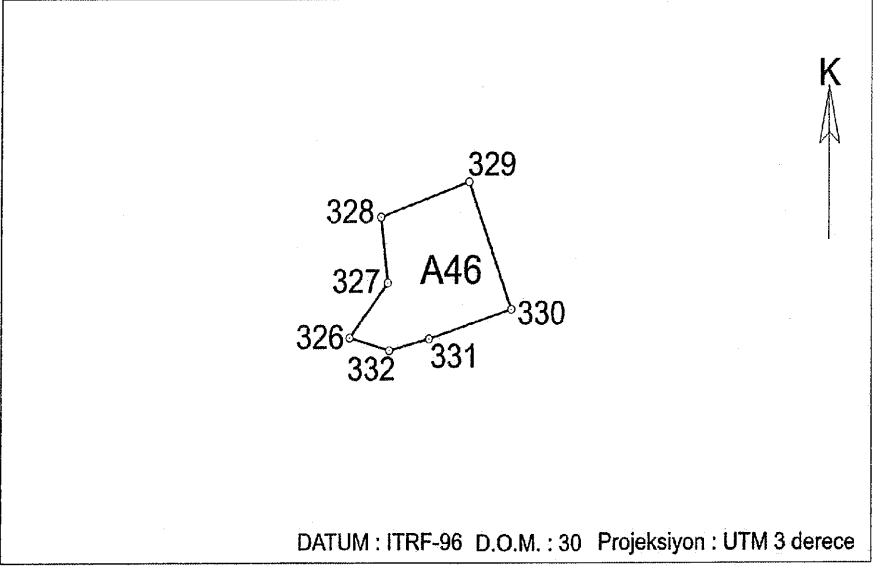
Ada	Parsel	Noktalar	HesapAlan
A45		323,324,325	114.91
A50		356,357,358,359,360,361,362,363,364,365,366,367,368,369,370,371,372,373,374	1581.94

NoktaNo	Y	X	NoktaNo	Y	X
323	427813.52	4555311.28	324	427828.58	4555295.13
325	427811.37	4555298.33	356	427865.86	4555239.57
357	427877.89	4555242.30	358	427878.70	4555238.59
359	427885.42	4555239.54	360	427887.04	4555230.09
361	427899.42	4555230.60	362	427898.96	4555222.61
363	427906.49	4555202.32	364	427867.39	4555187.60
365	427862.36	4555201.94	366	427891.19	4555217.29
367	427891.52	4555222.51	368	427881.05	4555219.64
369	427862.10	4555207.71	370	427857.40	4555208.18
371	427849.83	4555198.64	372	427839.25	4555219.77
373	427850.43	4555211.69	374	427868.82	4555224.50

İli
İlçesi
Mahallesi
Ada/Parsel

İSTANBUL
BEYKOZ
ELMALI
173/20 Parselin Kısmi 199.18 m2 Alanı

RÖLEVE KROKİSİ



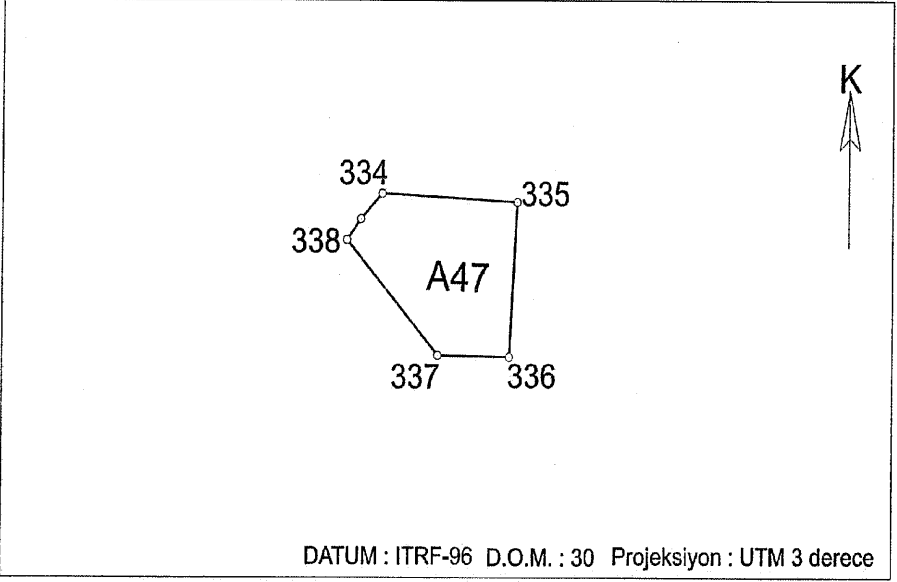
Ada	Parsel	Noktalar	HesapAlan
A46		326,327,328,329,330,331,332	199.18

NoktaNo	Y	X	NoktaNo	Y	X
326	427394.74	4554941.69	327	427399.32	4554947.42
328	427398.50	4554954.29	329	427409.05	4554957.94
330	427414.14	4554944.64	331	427404.29	4554941.58
332	427399.51	4554940.38			

İli
İlçesi
Mahallesi
Ada/Parsel

İSTANBUL
BEYKOZ
ELMALI
173/20 Parselin Kısmi 244.54 m2 Alanı

RÖLEVE KROKİSİ



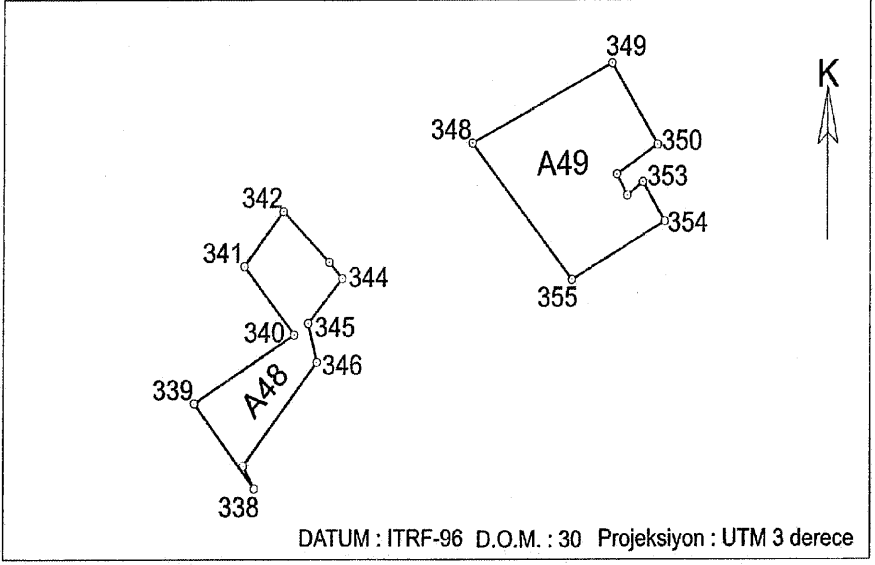
Ada	Parsel	Noktalar	HesapAlan
A47		333,334,335,336,337,338	244.54

NoktaNo	Y	X	NoktaNo	Y	X
333	427849.76	4554911.85	334	427852.24	4554914.44
335	427868.13	4554913.56	336	427867.28	4554897.78
337	427858.87	4554897.94	338	427848.14	4554909.72

İli
İlçesi
Mahallesi
Ada/Parsel

İSTANBUL
BEYKOZ
ELMALI
173/20 Parselin Kısmi 640.23 m2 Alanı

RÖLEVE KROKİSİ



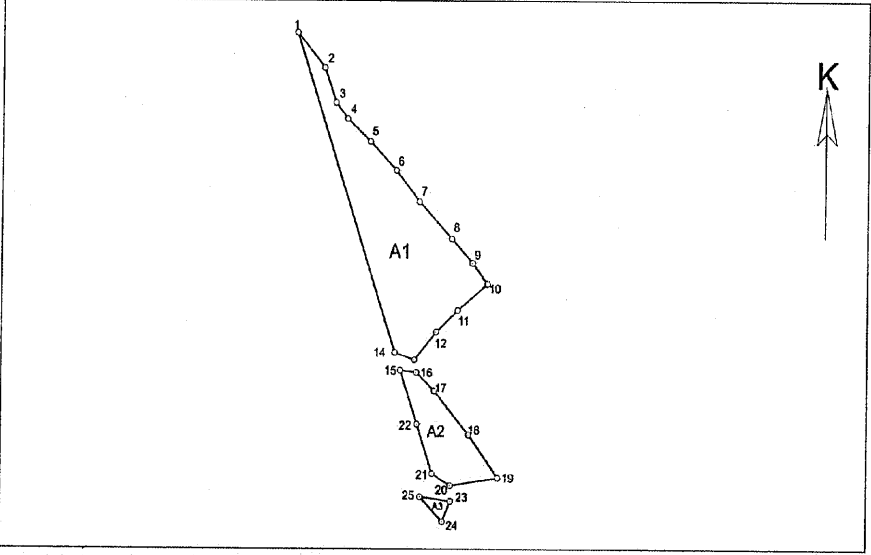
Ada	Parsel	Noktalar	HesapAlan
A48		338,339,340,341,342,343,344, 345,346,347	243.48
A49		348,349,350,351,352,353,354, 355	396.75

NoktaNo	Y	X	NoktaNo	Y	X
338	428098.73	4554820.35	339	428090.17	4554830.96
340	428104.40	4554839.57	341	428097.27	4554848.12
342	428102.83	4554855.01	343	428109.40	4554848.65
344	428111.26	4554846.61	345	428106.41	4554840.99
346	428107.64	4554836.14	347	428097.14	4554823.21
348	428129.82	4554863.43	349	428149.74	4554873.36
350	428156.27	4554863.24	351	428150.44	4554859.59
352	428151.91	4554856.97	353	428154.15	4554858.63
354	428157.29	4554853.77	355	428144.06	4554846.44

İli
İlçesi
Mahallesi
Ada/Parsel

İSTANBUL
BEYKOZ
GÜMÜŞSUYU
315/1 Parselin Kısmi 11971.59 m2 Alanı
319/6 Parselin Kısmi 176.80 m2 Alanı

RÖLEVE KROKİSİ



Ada	Parsel	Noktalar	HesapAlan
315	A1	1,2,3,4,5,6,7,8,9,10,11,12,13,14	9433.37
315	A2	22,15,16,17,18,19,20,21	2538.22
315	A3	23,24,25	176.80

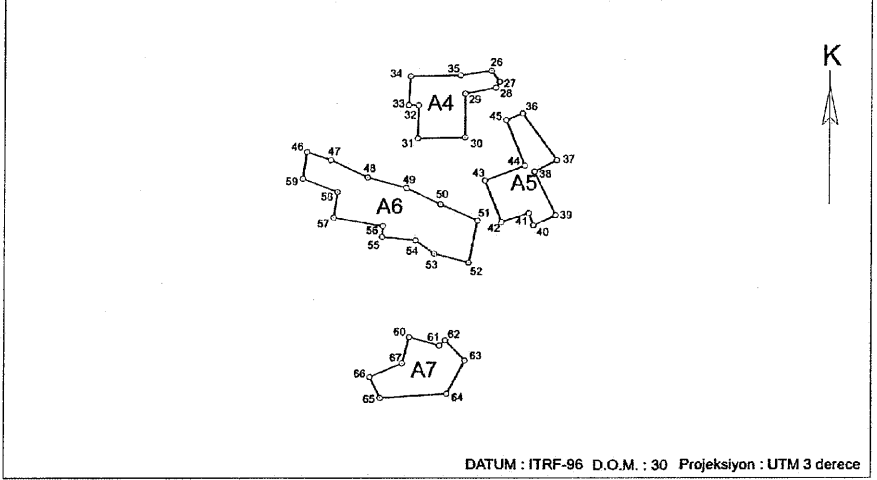
DATUM : ITRF-96 D.O.M. : 30 Projeksiyon : UTM 3 derece

NoktaNo	Y	X	NoktaNo	Y	X
1	425517.41	4555386.87	2	425538.58	4555362.88
3	425547.60	4555338.82	4	425556.66	4555327.73
5	425574.65	4555312.13	6	425594.82	4555292.27
7	425613.06	4555270.64	8	425638.38	4555245.08
9	425654.61	4555228.46	10	425666.18	4555214.25
11	425643.27	4555196.15	12	425626.74	4555181.10
13	425609.98	4555161.69	14	425594.76	4555166.79
15	425599.09	4555154.43	16	425611.66	4555152.89
17	425625.49	4555140.03	18	425652.33	4555109.70
19	425675.11	4555079.79	20	425638.46	4555074.46
21	425624.36	4555082.54	22	425612.27	4555116.98
23	425638.85	4555063.70	24	425632.52	4555049.65
25	425615.07	4555066.78			

İli
İlçesi
Mahallesi
Ada/Parsel

İSTANBUL
BEYKOZ
GÜMÜŞSUYU
317/1-10-14 Parsellerin Kısmı
318/35-36 Parsellerin Kısmı Toplam 2873.23 m2 Alanı

RÖLEVE KROKİSİ



DATUM : ITRF-96 D.O.M. : 30 Projeksiyon : UTM 3 derece

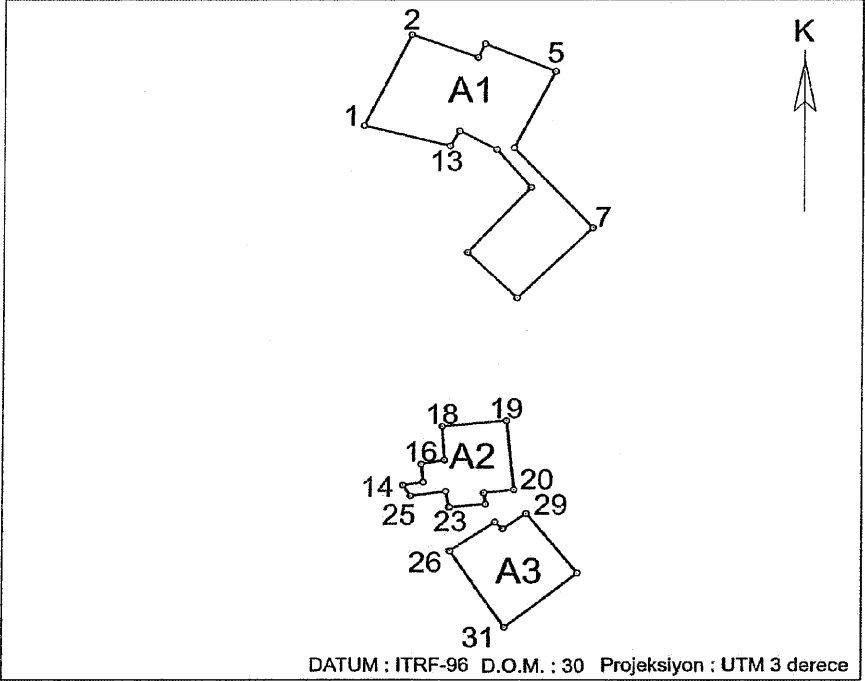
Ada	Parsel	Noktalar	HesapAlan
A4		26,27,28,29,30,31,32,33,34,35	565.66
A5		36,37,38,39,40,41,42,43,44,45	595.73
A6		59,46,47,48,49,50,51,52,53,54, 55,56,57,58	1170.10
A7		65,66,67,60,61,62,63,64	541.74

NoktaNo	Y	X	NoktaNo	Y	X
26	426488.41	4554719.23	27	426491.57	4554714.85
28	426490.09	4554712.61	29	426478.24	4554710.32
30	426478.24	4554693.18	31	426459.92	4554692.77
32	426460.22	4554705.74	33	426456.40	4554705.86
34	426457.11	4554717.07	35	426476.42	4554717.48
36	426500.47	4554702.54	37	426513.64	4554684.30
38	426505.00	4554679.80	39	426513.21	4554662.72
40	426504.70	4554658.73	41	426502.89	4554663.55
42	426492.38	4554660.08	43	426485.98	4554676.34
44	426501.30	4554682.15	45	426494.14	4554699.93
46	426417.34	4554687.54	47	426426.56	4554684.41
48	426440.67	4554677.65	49	426455.63	4554673.43
50	426468.81	4554667.09	51	426483.10	4554660.67
52	426479.80	4554644.27	53	426466.45	4554647.74
54	426459.18	4554652.89	55	426446.33	4554654.24
56	426446.59	4554658.55	57	426427.71	4554661.85
58	426429.13	4554671.92	59	426415.80	4554677.12
60	426456.89	4554615.23	61	426468.64	4554611.85
62	426470.84	4554613.96	63	426478.44	4554606.01
64	426471.45	4554592.94	65	426445.73	4554591.37
66	426441.77	4554599.51	67	426454.19	4554604.92

İli
İlçesi
Mahallesi
Ada/Parsel

İSTANBUL
BEYKOZ
ÖRNEKKÖY
2129/1 Parselin Kısmi 1290.26 m2 Alanı

RÖLEVE KROKİSİ



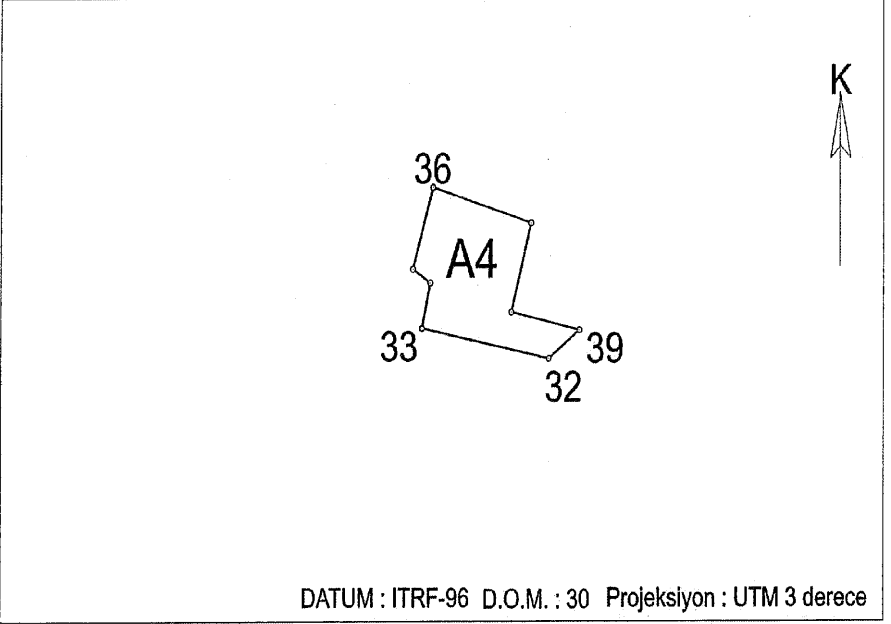
DATUM : ITRF-96 D.O.M. : 30 Projeksiyon : UTM 3 derece

Ada	Parsel	Noktalar	HesapAlan
A1		1,2,3,4,5,6,7,8,9,10,11,12,13	798.11
A2		14,15,16,17,18,19,20,21,22,23,24,25	216.35
A3		26,27,28,29,30,31	275.80

NoktaNo	Y	X	NoktaNo	Y	X
1	427138.54	4556977.24	2	427147.25	4556995.16
3	427159.43	4556990.69	4	427160.75	4556993.33
5	427173.65	4556987.95	6	427166.14	4556972.82
7	427180.55	4556956.88	8	427166.85	4556942.97
9	427157.71	4556952.01	10	427169.28	4556964.90
11	427162.99	4556972.49	12	427156.14	4556976.18
13	427154.38	4556973.20	14	427146.07	4556905.91
15	427149.80	4556906.50	16	427149.39	4556910.06
17	427153.66	4556910.87	18	427153.25	4556917.58
19	427165.04	4556918.70	20	427166.47	4556904.98
21	427160.98	4556904.37	22	427161.28	4556902.13
23	427154.58	4556901.52	24	427153.97	4556904.67
25	427147.49	4556903.78	26	427154.75	4556892.86
27	427163.01	4556898.57	28	427164.44	4556897.25
29	427168.70	4556900.30	30	427178.05	4556888.51
31	427164.81	4556877.72			

İli İSTANBUL
İlçesi BEYKOZ
Mahallesi ÖRNEKKÖY
Ada/Parsel 2129/1 Parselin Kısmi 317.35 m2 Alanı

RÖLEVE KROKİSİ

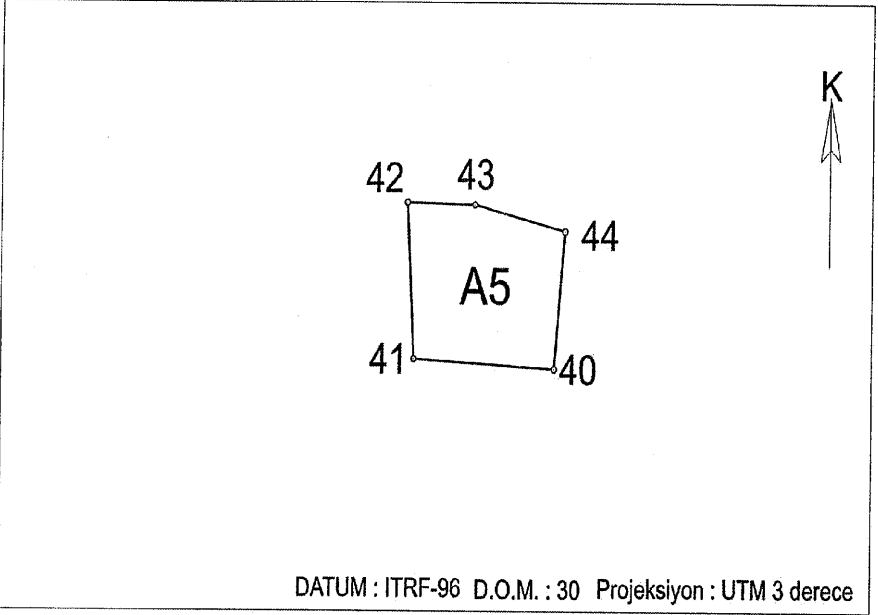


Ada	Parsel	Noktalar	HesapAlan
A4		32,33,34,35,36,37,38,39	317.35

NoktaNo	Y	X	NoktaNo	Y	X
32	427512.91	4556920.61	33	427492.35	4556924.55
34	427493.68	4556930.46	35	427490.88	4556932.23
36	427494.13	4556942.87	37	427510.03	4556938.18
38	427506.83	4556926.66	39	427517.92	4556924.32

İli İSTANBUL
İlçesi BEYKOZ
Mahallesi ÖRNEKKÖY
Ada/Parsel 2129/1 Parselin Kısmi 496.40 m2 Alanı

RÖLEVE KROKİSİ

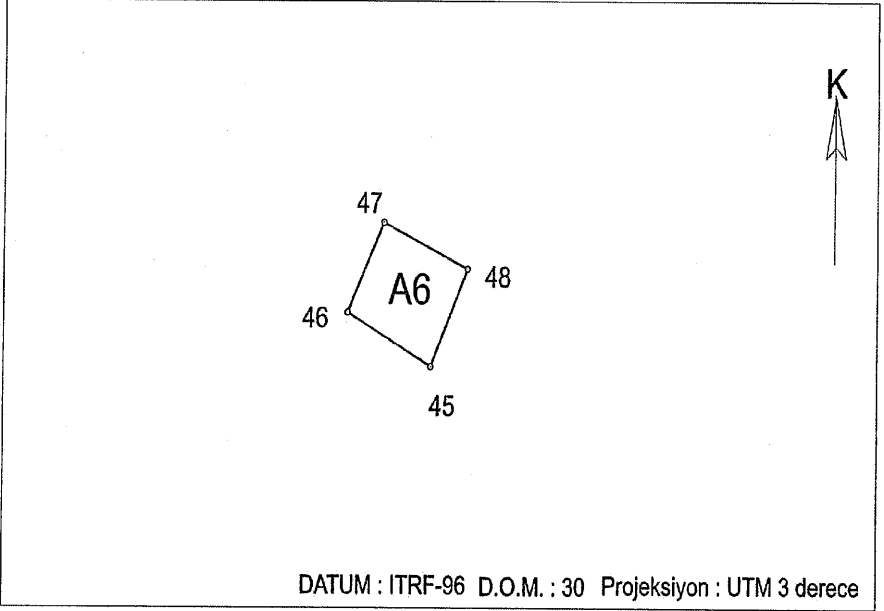


Ada	Parsel	Noktalar	HesapAlan
A5		40,41,42,43,44	496.40

NoktaNo	Y	X	NoktaNo	Y	X
40	427970.28	4556851.36	41	427947.18	4556852.69
42	427946.00	4556873.43	43	427957.11	4556873.14
44	427971.97	4556869.62			

İli İSTANBUL
İçesi BEYKOZ
Mahallesi ÖRNEKKÖY
Ada/Parsel 2129/1 Parselin Kısmi 111.92 m2 Alanı

RÖLEVE KROKİSİ



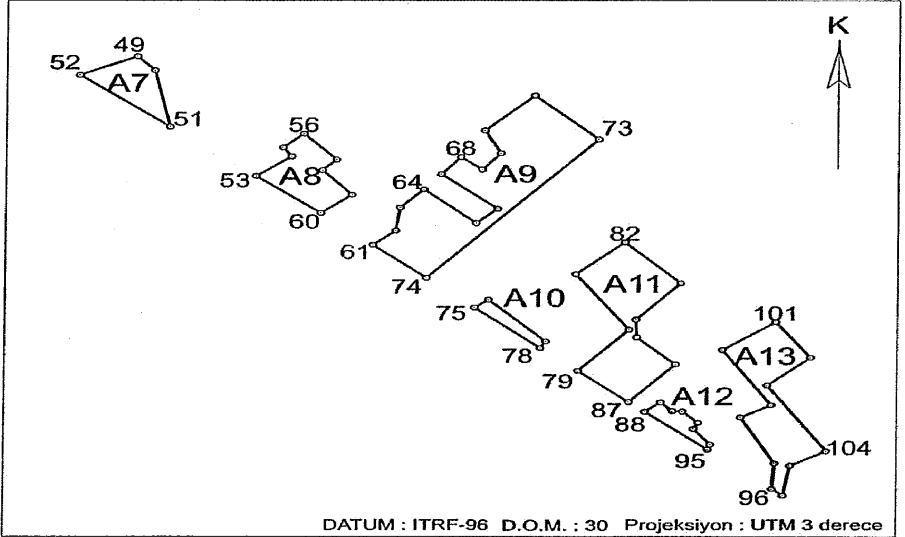
Ada	Parsel	Noktalar	HesapAlan
A6		45,46,47,48	111.92

NoktaNo	Y	X	NoktaNo	Y	X
45	428341.79	4557093.05	46	428331.86	4557098.31
47	428336.15	4557107.05	48	428346.15	4557102.52

İli
İlçesi
Mahallesi
Ada/Parsel

İSTANBUL
BEYKOZ
ÖRNEKKÖY
2130/1 Parselin Kısmi 2034.89 m2 Alanı

RÖLEVE KROKISI

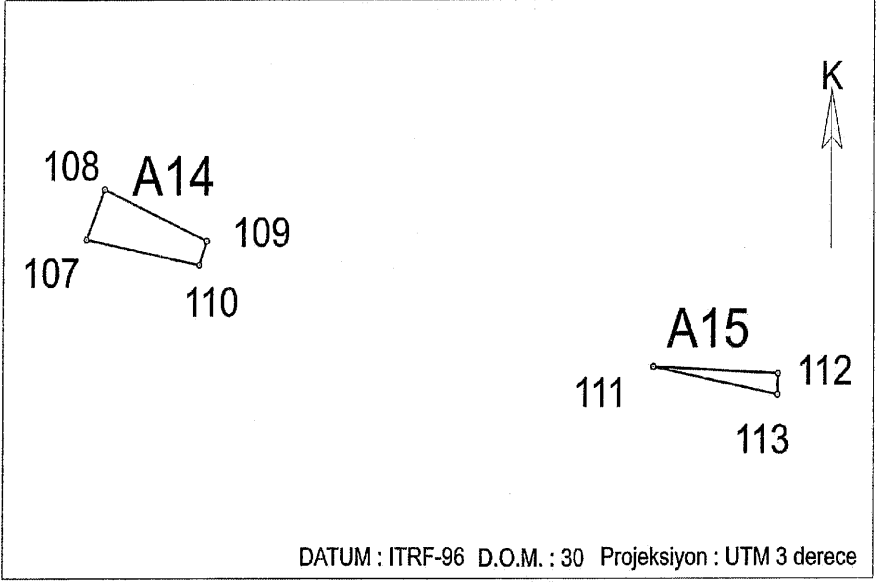


Ada	Parsel	Noktalar	HesapAlan
A7		49,50,51,52	151.77
A8		53,54,55,56,57,58,59,60	199.47
A9		61,62,63,64,65,66,67,68,69,70, 71,72,73,74	761.63
A10		75,76,77,78	47.78
A11		79,80,81,82,83,84,85,86,87	446.50
A12		88,89,90,91,92,93,94,95	54.82
A13		96,97,98,99,100,101,102,103, 104,105,106	372.92

NoktaNo	Y	X	NoktaNo	Y	X
49	427244.82	4556698.71	50	427248.32	4556694.72
51	427251.43	4556678.87	52	427233.46	4556693.40
53	427268.45	4556665.11	54	427275.48	4556670.63
55	427273.75	4556673.16	56	427277.87	4556676.99
57	427284.37	4556689.77	58	427281.55	4556666.81
59	427287.47	4556659.73	60	427281.26	4556654.57
61	427291.64	4556645.54	62	427296.16	4556649.61
63	427297.03	4556656.10	64	427301.71	4556661.30
65	427312.19	4556651.69	66	427316.44	4556655.76
67	427305.17	4556665.64	68	427309.07	4556670.49
69	427313.32	4556666.94	70	427317.04	4556671.53
71	427313.84	4556677.85	72	427323.72	4556687.64
73	427336.45	4556675.43	74	427302.35	4556636.24
75	427311.97	4556627.88	76	427314.78	4556630.07
77	427326.26	4556618.28	78	427325.17	4556616.41
79	427332.63	4556609.93	80	427342.74	4556621.63
81	427332.12	4556637.26	82	427341.77	4556646.31
83	427352.79	4556634.74	84	427344.06	4556624.45
85	427344.24	4556619.46	86	427351.87	4556611.76
87	427342.74	4556601.14	88	427345.90	4556598.40
89	427349.05	4556601.05	90	427351.34	4556598.56
91	427353.31	4556593.45	92	427356.43	4556595.23
93	427355.50	4556593.46	94	427358.62	4556588.99
95	427358.32	4556587.60	96	427371.18	4556576.43
97	427371.63	4556583.74	98	427364.81	4556596.75
99	427370.91	4556600.25	100	427361.13	4556615.87
101	427371.72	4556623.77	102	427378.63	4556613.72
103	427370.10	4556605.82	104	427381.86	4556587.15
105	427374.68	4556583.02	106	427373.34	4556574.55

İli İSTANBUL
İlçesi BEYKOZ
Mahallesi ÖRNEKKÖY
Ada/Parsel 2130/1 Parselin Kısmi 70.70 m2 Alanı

RÖLEVE KROKİSİ



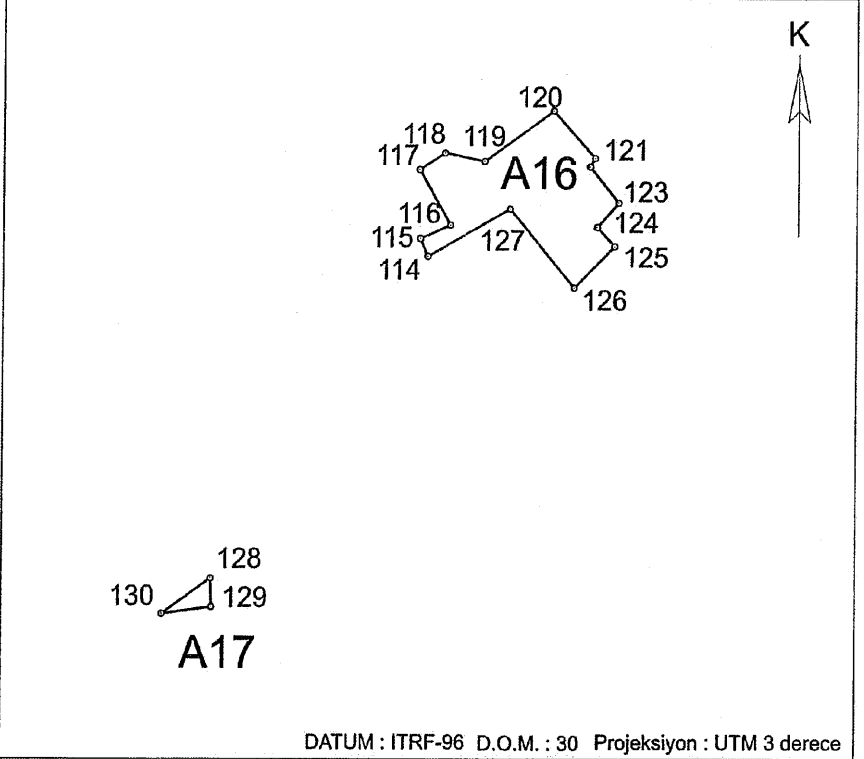
Ada	Parsel	Noktalar	HesapAlan
A14		107,108,109,110	54.57
A15		111,112,113	16.13

NoktaNo	Y	X	NoktaNo	Y	X
107	427458.68	4556512.59	108	427460.86	4556517.69
109	427473.10	4556512.44	110	427472.20	4556510.00
111	427526.66	4556499.59	112	427541.58	4556498.90
113	427541.53	4556496.74			

İli
İlçesi
Mahallesi
Ada/Parsel

İSTANBUL
BEYKOZ
ÖRNEKKÖY
2130/1 Parselin Kısmi 286.62 m2 Alanı

RÖLEVE KROKİSİ



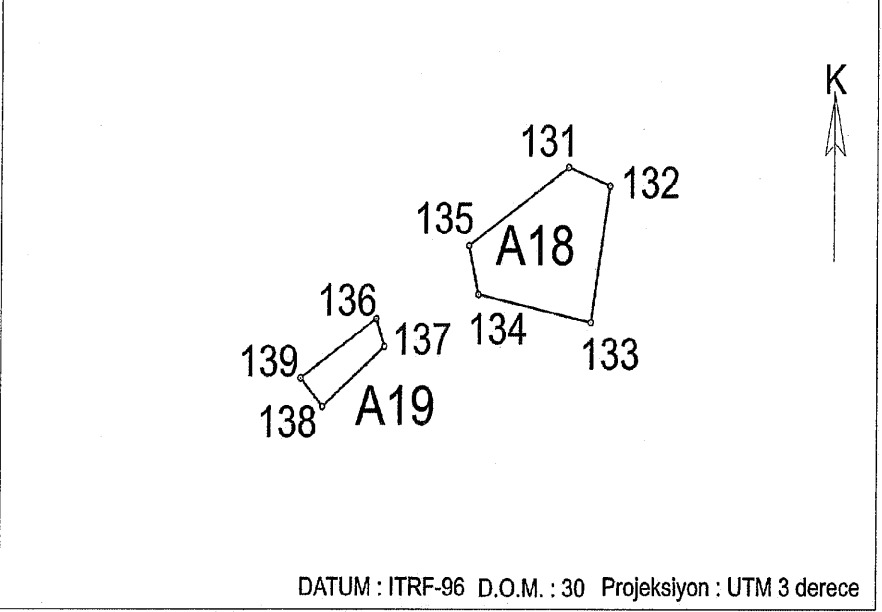
DATUM : ITRF-96 D.O.M. : 30 Projeksiyon : UTM 3 derece

Ada	Parsel	Noktalar	HesapAlan
A16		114,115,116,117,118,119,120, 121,122,123,124,125,126,127	275.49
A17		128,129,130	11.13

NoktaNo	Y	X	NoktaNo	Y	X
114	428144.32	4556883.97	115	428143.32	4556886.13
116	428147.17	4556887.78	117	428143.20	4556894.58
118	428146.43	4556896.62	119	428151.49	4556895.60
120	428160.32	4556901.79	121	428165.67	4556895.98
122	428165.02	4556894.94	123	428168.70	4556890.52
124	428165.97	4556887.53	125	428168.21	4556885.19
126	428163.07	4556880.09	127	428154.78	4556889.77
128	428116.86	4556844.37	129	428116.96	4556840.87
130	428110.64	4556840.03			

İli İSTANBUL
İlçesi BEYKOZ
Mahallesi ÖRNEKKÖY
Ada/Parsel 2130/1 Parselin Kısmi 334.12 m2 Alanı

RÖLEVE KROKİSİ



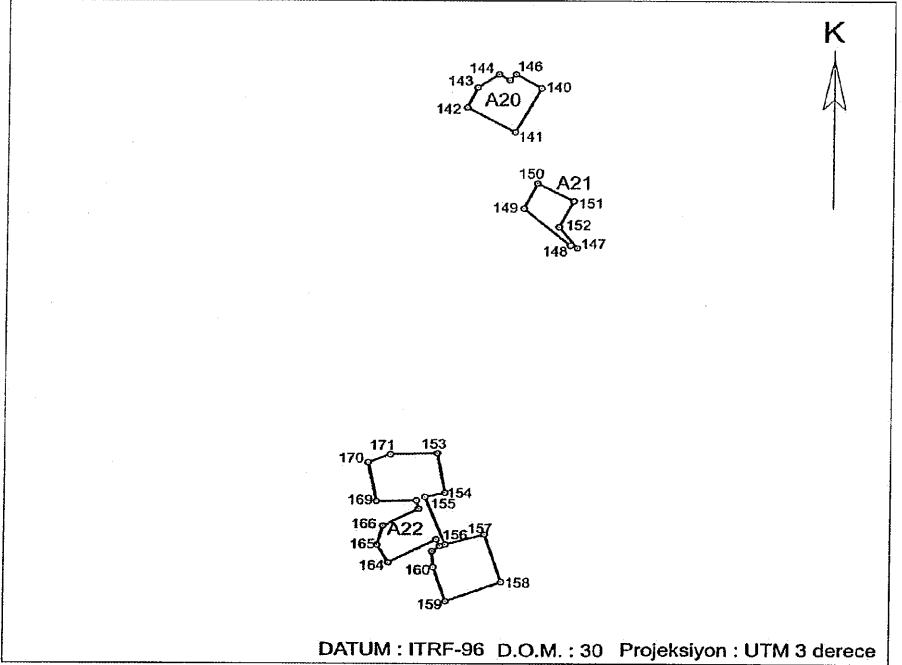
DATUM : ITRF-96 D.O.M. : 30 Projeksiyon : UTM 3 derece

Ada	Parsel	Noktalar	HesapAlan
A18		131,132,133,134,135	278.31
A19		136,137,138,139	55.81

NoktaNo	Y	X	NoktaNo	Y	X
131	427625.34	4556737.37	132	427631.74	4556735.04
133	427628.84	4556717.84	134	427611.32	4556721.37
135	427609.82	4556727.49	136	427595.42	4556718.32
137	427596.69	4556714.78	138	427587.04	4556707.22
139	427583.63	4556710.81			

İli İSTANBUL
İlçesi BEYKOZ
Mahallesi ÖRNEKKÖY
Ada/Parsel 2127/1 Parselin Kısmi 1054.37 m2 Alanı

RÖLEVE KROKİSİ



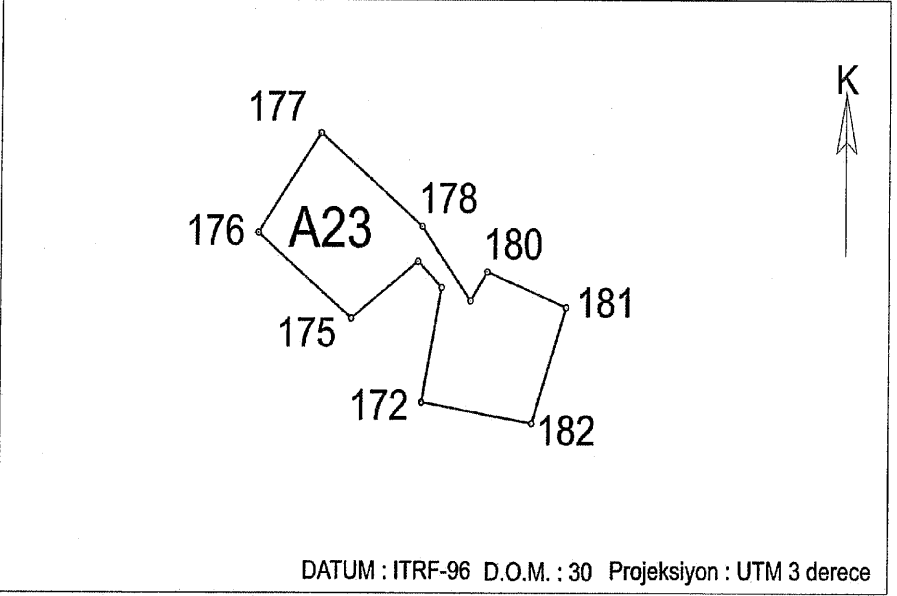
DATUM : ITRF-96 D.O.M. : 30 Projeksiyon : UTM 3 derece

Ada	Parsel	Noktalar	HesapAlan
A20		140,141,142,143,144,145,146	215.32
A21		147,148,149,150,151,152	124.13
A22		153,154,155,156,157,158,159, 160,161,162,163,164,165,166, 167,168,169,170,171	714.92

NoktaNo	Y	X	NoktaNo	Y	X
140	428270.36	4556357.08	141	428263.29	4556343.42
142	428250.02	4556351.09	143	428252.80	4556357.27
144	428258.66	4556361.43	145	428261.64	4556359.57
146	428263.36	4556361.46	147	428280.67	4556307.12
148	428278.71	4556307.93	149	428265.86	4556319.62
150	428269.55	4556327.42	151	428279.57	4556321.92
152	428275.57	4556313.83	153	428242.94	4556242.56
154	428245.15	4556230.15	155	428239.71	4556228.85
156	428245.31	4556213.94	157	428256.13	4556217.12
158	428260.76	4556202.31	159	428245.52	4556196.34
160	428242.08	4556206.84	161	428241.76	4556211.84
162	428243.86	4556213.46	163	428242.89	4556215.56
164	428229.80	4556208.29	165	428226.73	4556213.84
166	428228.29	4556219.87	167	428237.99	4556225.19
168	428237.37	4556227.77	169	428226.44	4556227.56
170	428224.07	4556239.73	171	428230.16	4556242.27

İli İSTANBUL
İlçesi BEYKOZ
Mahallesi ÖRNEKKÖY
Ada/Parsel 2127/1 Parselin Kısmi 379.48 m2 Alanı

RÖLEVE KROKİSİ

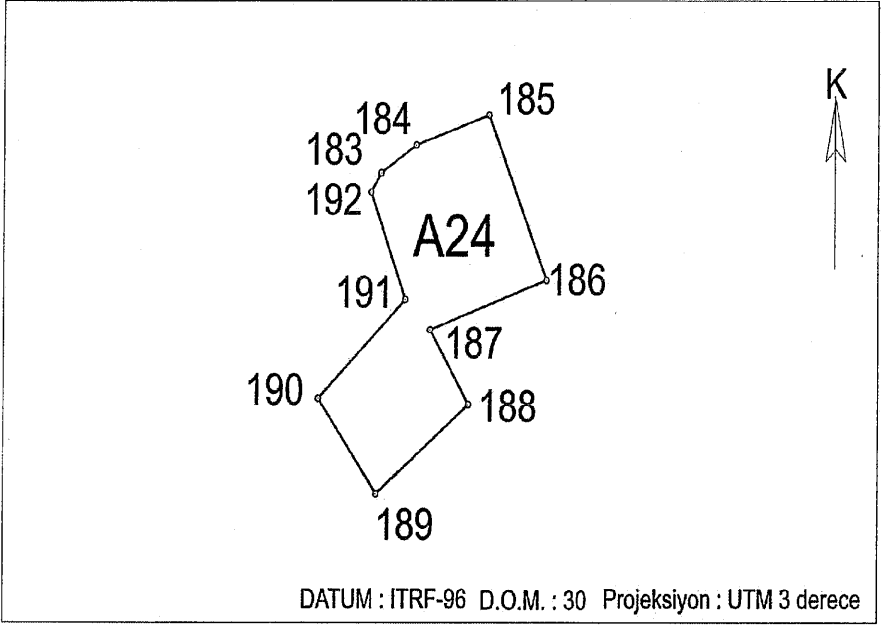


Ada	Parsel	Noktalar	HesapAlan
A23		172,173,174,175,176,177,178, 179,180,181,182	379.48

NoktaNo	Y	X	NoktaNo	Y	X
172	428435.80	4556196.03	173	428438.11	4556207.51
174	428435.32	4556210.09	175	428427.49	4556204.42
176	428416.56	4556212.88	177	428423.85	4556222.77
178	428435.80	4556213.47	179	428441.51	4556206.17
180	428443.47	4556209.06	181	428452.76	4556205.51
182	428448.74	4556193.93			

İli İSTANBUL
İlçesi BEYKOZ
Mahallesi ÖRNEKKÖY
Ada/Parsel 2127/1 Parselin Kısmi 434.74 m2 Alanı

RÖLEVE KROKİSİ

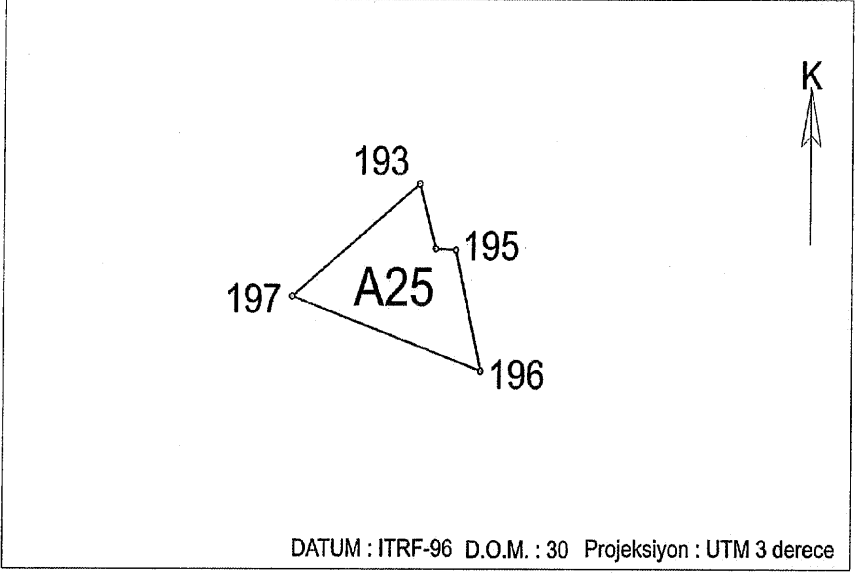


Ada	Parsel	Noktalar	HesapAlan
A24		183,184,185,186,187,188,189, 190,191,192	434.74

NoktaNo	Y	X	NoktaNo	Y	X
183	428325.72	4555917.93	184	428329.89	4555920.55
185	428338.56	4555923.39	186	428345.48	4555907.78
187	428331.63	4555903.10	188	428336.22	4555896.01
189	428325.22	4555887.52	190	428318.27	4555896.59
191	428328.66	4555905.95	192	428324.52	4555916.09

İli İSTANBUL
İlçesi BEYKOZ
Mahallesi ÖRNEKKÖY
Ada/Parsel 2127/1 Parselin Kısmi 203.32 m2 Alanı

RÖLEVE KROKİSİ

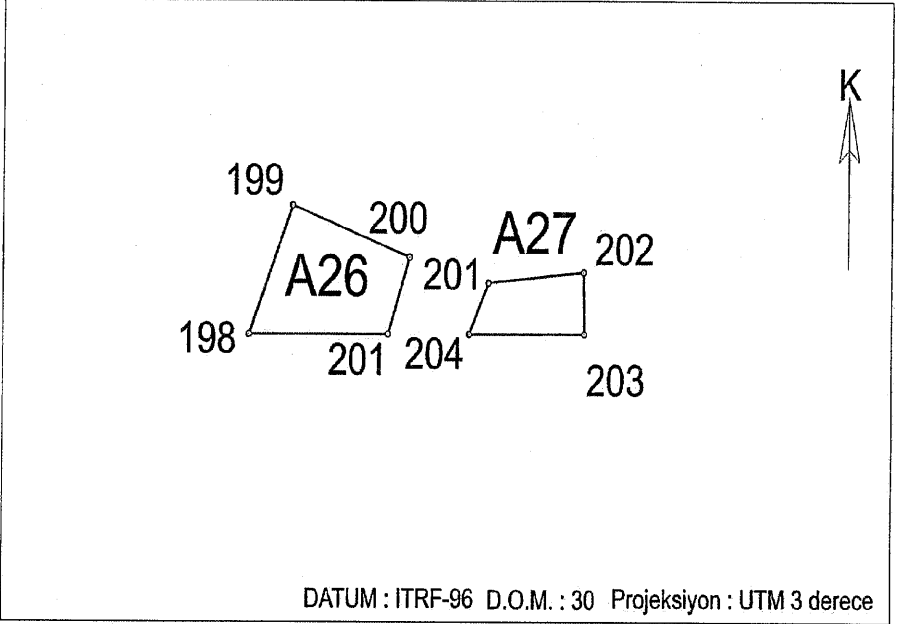


Ada	Parsel	Noktalar	HesapAlan
A25		193,194,195,196,197	203.32

NoktaNo	Y	X	NoktaNo	Y	X
193	428397.50	4555607.53	194	428399.48	4555600.89
195	428401.96	4555600.76	196	428405.05	4555588.27
197	428381.87	4555596.00			

İli İSTANBUL
İlçesi BEYKOZ
Mahallesi ÖRNEKKÖY
Ada/Parsel 2127/1 Parselin Kısmi 221.69 m2 Alanı

RÖLEVE KROKİSİ

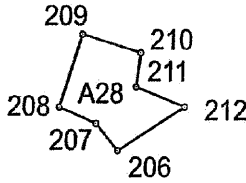
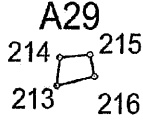


Ada	Parsel	Noktalar	HesapAlan
A26		198,199,200,201	155.62
A27		202,203,204,205	66.07

NoktaNo	Y	X	NoktaNo	Y	X
198	428659.38	4555475.05	199	428664.42	4555487.25
200	428678.16	4555482.36	201	428675.68	4555475.06
202	428698.57	4555480.96	203	428698.67	4555475.07
204	428685.15	4555475.06	205	428687.40	4555479.95

İli İSTANBUL
İlçesi BEYKOZ
Mahallesi ÖRNEKKÖY
Ada/Parsel 2127/1 Parselin 193.58 Kısmi m2 Alanı

RÖLEVE KROKİSİ



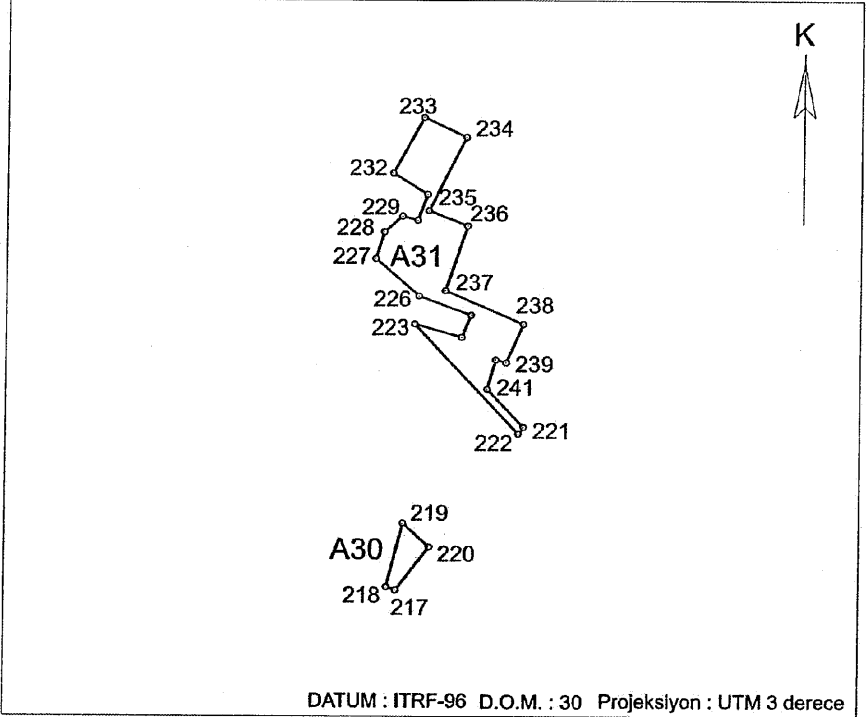
DATUM : ITRF-96 D.O.M. : 30 Projeksiyon : UTM 3 derece

Ada	Parsel	Noktalar	HesapAlan
A28		206,207,208,209,210,211,212	173.17
A29		213,214,215,216	20.41

NoktaNo	Y	X	NoktaNo	Y	X
206	428664.06	4555617.67	207	428660.51	4555621.64
208	428654.57	4555624.02	209	428658.28	4555634.71
210	428667.78	4555632.03	211	428667.04	4555626.99
212	428674.90	4555624.05	213	428676.92	4555698.63
214	428677.37	4555702.78	215	428682.29	4555703.20
216	428683.02	4555700.00			

İli İSTANBUL
İlçesi BEYKOZ
Mahallesi ÖRNEKKÖY
Ada/Parsel 2127/1 Parselin Kısmi 516.71 m2 Alanı

RÖLEVE KROKİSİ



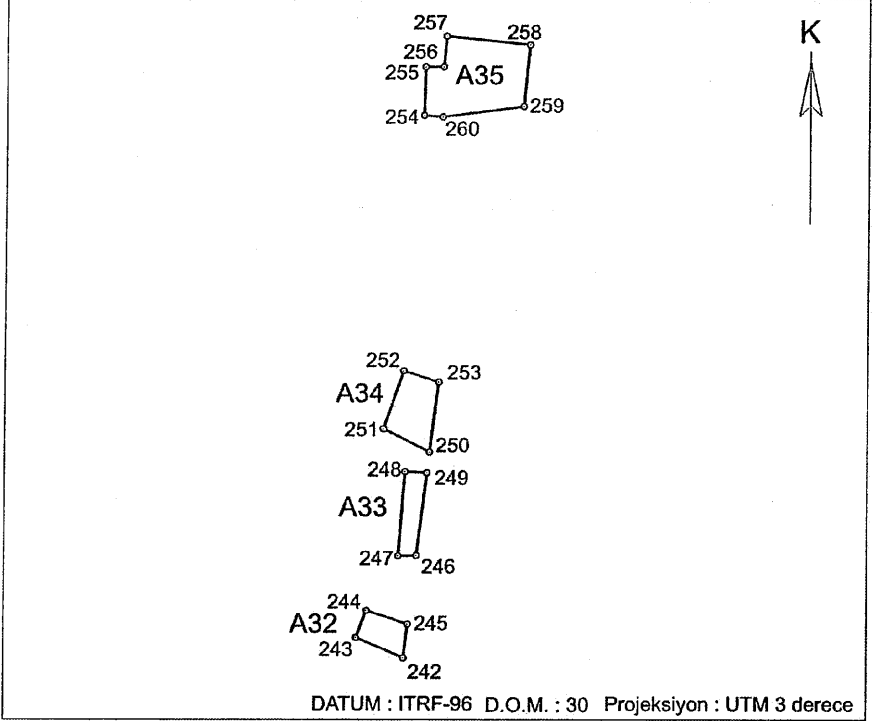
Ada	Parsel	Noktalar	HesapAlan
A30		217,218,219,220	44.98
A31		221,222,223,224,225,226,227, 228,229,230,231,232,233,234, 235,236,237,238,239,240,241	471.73

NoktaNo	Y	X	NoktaNo	Y	X
217	428672.14	4555859.92	218	428670.44	4555860.54
219	428673.42	4555872.57	220	428678.31	4555868.08
221	428695.41	4555890.69	222	428694.46	4555889.43
223	428675.26	4555909.96	224	428683.95	4555907.53
225	428685.61	4555911.63	226	428675.99	4555915.22
227	428667.91	4555922.28	228	428669.45	4555927.28
229	428672.79	4555930.23	230	428675.61	4555929.46
231	428677.40	4555934.34	232	428670.99	4555938.31
233	428676.63	4555948.83	234	428684.46	4555945.11
235	428677.66	4555931.26	236	428684.84	4555928.43
237	428680.87	4555916.25	238	428695.23	4555909.96
239	428692.16	4555902.78	240	428690.23	4555903.29
241	428688.69	4555897.78			

İli
İlçesi
Mahallesi
Ada/Parsel

İSTANBUL
BEYKOZ
ÖRNEKKÖY
2127/1 Parselin Kısmi 550.78 m2 Alanı

RÖLEVE KROKİSİ

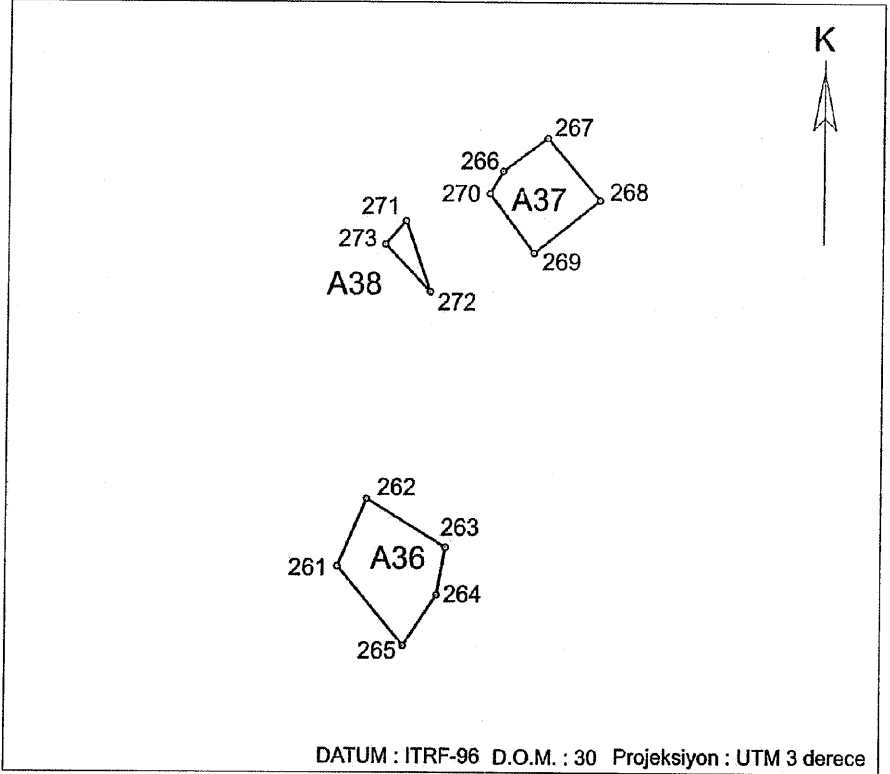


Ada	Parsel	Noktalar	HesapAlan
A32		242,243,244,245	63.08
A33		246,247,248,249	71.76
A34		250,251,252,253	122.30
A35		254,255,256,257,258,259,260	293.64

NoktaNo	Y	X	NoktaNo	Y	X
242	428723.89	4555994.10	243	428714.17	4555998.38
244	428716.25	4556004.02	245	428724.73	4556001.17
246	428726.46	4556015.62	247	428722.74	4556015.54
248	428724.04	4556033.17	249	428728.52	4556032.96
250	428729.03	4556037.21	251	428719.56	4556042.11
252	428723.66	4556054.30	253	428730.79	4556051.94
254	428727.42	4556107.94	255	428727.64	4556118.18
256	428731.38	4556118.18	257	428731.92	4556124.60
258	428749.02	4556122.82	259	428747.77	4556109.81
260	428731.21	4556107.62			

İli İSTANBUL
İlçesi BEYKOZ
Mahallesi ÖRNEKKÖY
Ada/Parsel 2127/1 Parselin Kısmi 519.32 m2 Alanı

RÖLEVE KROKİSİ

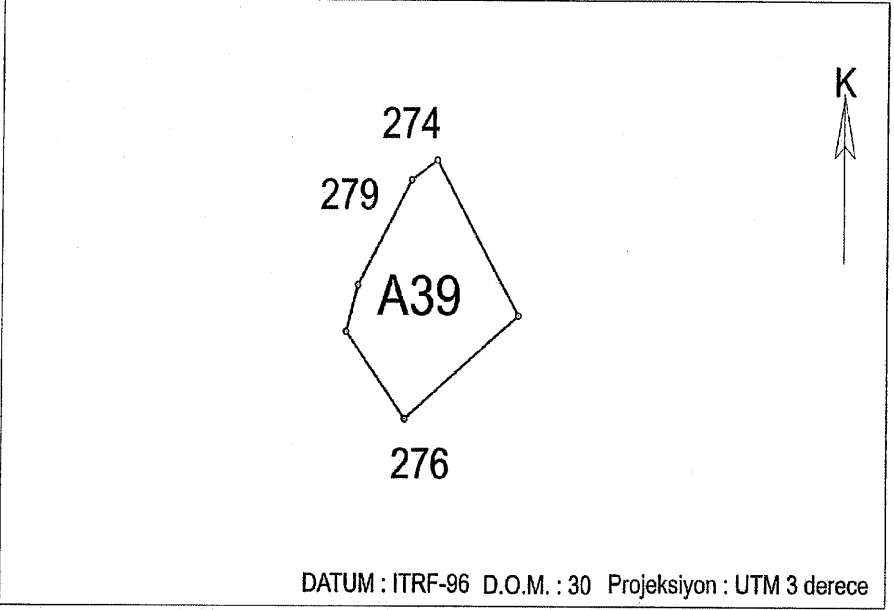


Ada	Parsel	Noktalar	HesapAlan
A36		261,262,263,264,265	277.25
A37		266,267,268,269,270	210.04
A38		271,272,273	32.03

NoktaNo	Y	X	NoktaNo	Y	X
261	429088.13	4555992.01	262	429093.26	4556003.84
263	429107.57	4555995.34	264	429106.00	4555987.07
265	429100.01	4555978.30	266	429117.31	4556061.19
267	429125.25	4556066.99	268	429134.80	4556056.11
269	429122.95	4556046.83	270	429114.97	4556057.28
271	429099.91	4556052.45	272	429104.36	4556040.03
273	429096.22	4556048.35			

İli İSTANBUL
İlçesi BEYKOZ
Mahallesi ÖRNEKKÖY
Ada/Parsel 2127/1 Parselin Kısmi 274.83 m2 Alanı

RÖLEVE KROKİSİ

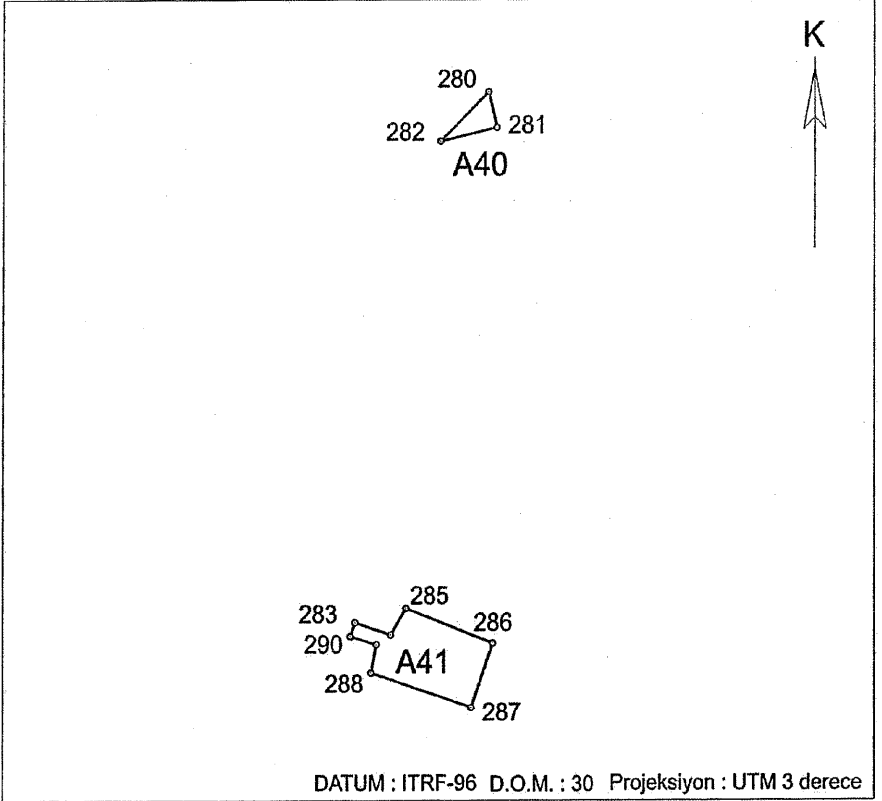


Ada	Parsel	Noktalar	HesapAlan
A39		274,275,276,277,278,279	274.83

NoktaNo	Y	X	NoktaNo	Y	X
274	430157.65	4557079.62	275	430167.28	4557064.50
276	430153.95	4557054.45	277	430146.97	4557062.90
278	430148.34	4557067.52	279	430154.66	4557077.68

İli İSTANBUL
İlçesi BEYKOZ
Mahallesi ÖRNEKKÖY
Ada/Parsel 2127/1 Parselin Kısmi 263.52 m2 Alanı

RÖLEVE KROKİSİ



DATUM : ITRF-96 D.O.M. : 30 Projeksiyon : UTM 3 derece

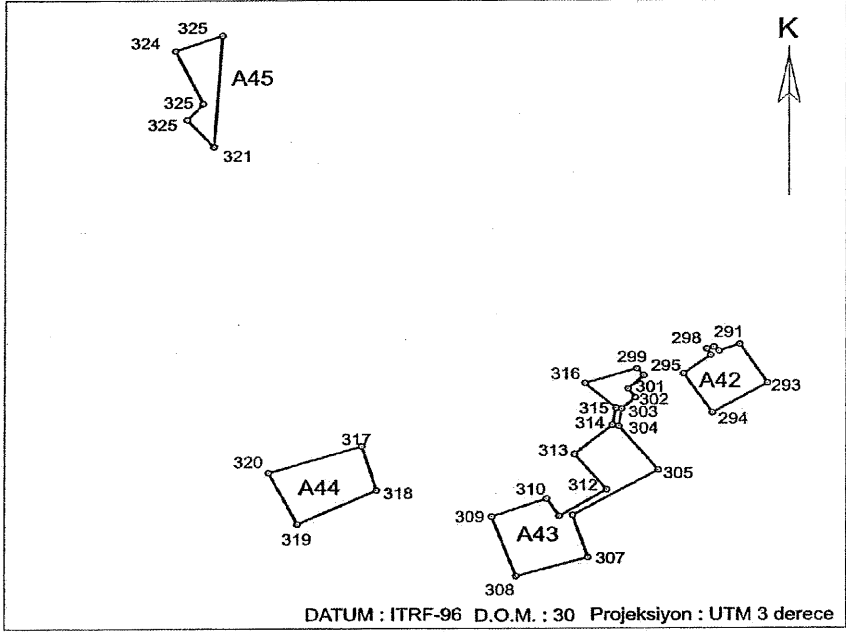
Ada	Parsel	Noktalar	HesapAlan
A40		280,281,282	32.02
A41		283,284,285,286,287,288,289, 290	231.50

NoktaNo	Y	X	NoktaNo	Y	X
280	429519.19	4556803.66	281	429520.67	4556797.66
282	429510.57	4556795.37	283	429495.13	4556714.42
284	429501.61	4556712.38	285	429504.37	4556716.78
286	429520.02	4556710.99	287	429516.15	4556700.17
288	429498.07	4556706.03	289	429499.05	4556710.79
290	429494.33	4556712.12			

İli
İlçesi
Mahallesi
Ada/Parsel

İSTANBUL
BEYKOZ
ÖRNEKKÖY
2127/1 Parselin Kısmi 1263.79 m2 Alanı

RÖLEVE KROKİSİ



DATUM : ITRF-96 D.O.M. : 30 Projeksiyon : UTM 3 derece

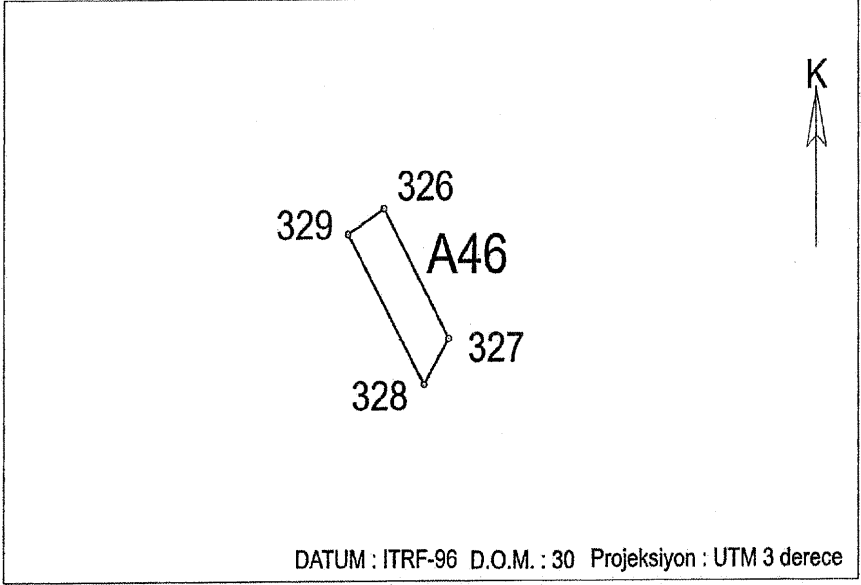
Ada	Parsel	Noktalar	HesapAlan
A42		291,292,293,294,295,296,297,298	202.78
A43		299,300,301,302,303,304,305,306,307,308,309,310,311,312,313,314,315,316	589.81
A44		317,318,319,320	301.42
A45		321,322,323,324,325	169.78

NoktaNo	Y	X	NoktaNo	Y	X
291	429545.39	4556547.45	292	429550.23	4556549.34
293	429556.79	4556538.77	294	429543.86	4556530.77
295	429537.08	4556541.36	296	429543.44	4556546.35
297	429542.57	4556548.03	298	429544.15	4556548.54
299	429526.07	4556542.70	300	429527.73	4556540.89
301	429524.07	4556537.29	302	429525.83	4556534.86
303	429522.54	4556531.82	304	429521.88	4556527.14
305	429531.17	4556515.32	306	429511.02	4556503.18
307	429514.68	4556491.77	308	429497.71	4556486.61
309	429492.01	4556502.76	310	429504.89	4556507.62
311	429507.87	4556502.91	312	429519.07	4556510.06
313	429511.43	4556519.54	314	429520.39	4556527.48
315	429521.25	4556532.00	316	429513.92	4556538.77
317	429461.34	4556521.77	318	429464.77	4556509.90
319	429446.22	4556500.85	320	429439.41	4556514.68
321	429426.37	4556602.73	322	429420.01	4556610.12
323	429423.81	4556614.48	324	429417.22	4556628.57
325	429428.33	4556632.73			

İli
İlçesi
Mahallesi
Ada/Parsel

İSTANBUL
BEYKOZ
ÖRNEKKÖY
2127/1 Parselin Kısmi 83.71 m2 Alanı

RÖLEVE KROKİSİ

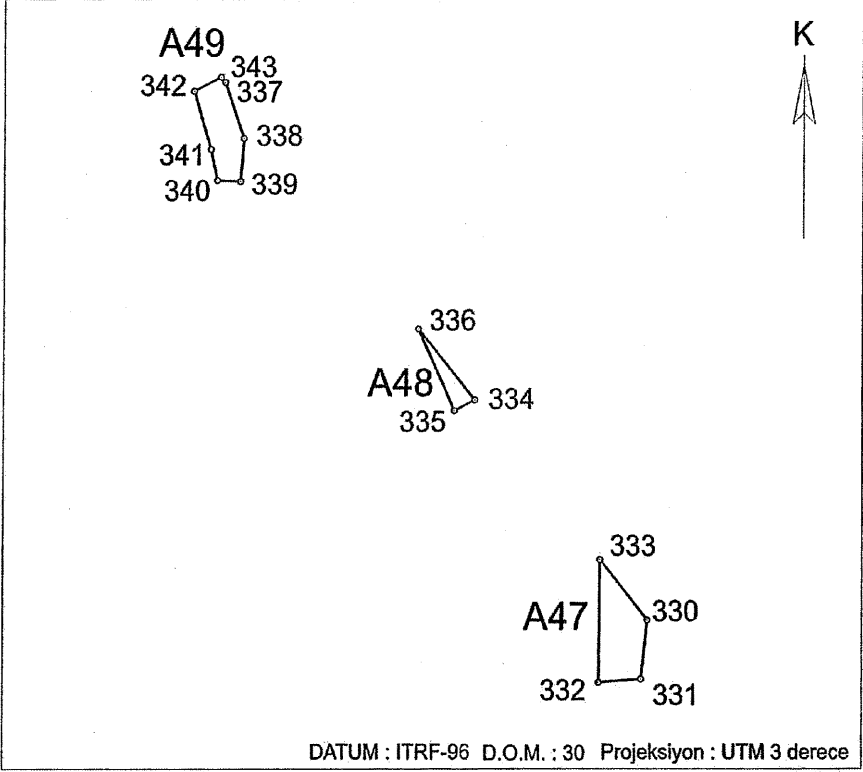


Ada	Parsel	Noktalar	HesapAlan
A46		326,327,328,329	83.71

NoktaNo	Y	X	NoktaNo	Y	X
326	429242.76	4556564.41	327	429250.66	4556551.29
328	429247.66	4556546.63	329	429238.34	4556561.84

İli İSTANBUL
İlçesi BEYKOZ
Mahallesi ÖRNEKKÖY
Ada/Parsel 2127/1 Parselin Kısmi 178.73 m2 Alanı

RÖLEVE KROKİSİ

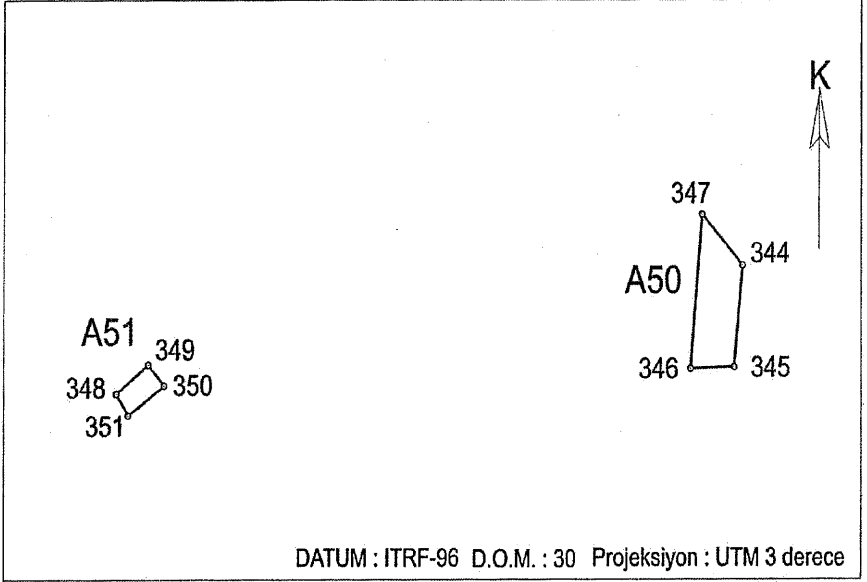


Ada	Parsel	Noktalar	HesapAlan
A47		330,331,332,333	89.25
A48		334,335,336	22.08
A49		337,338,339,340,341,342,343	67.40

NoktaNo	Y	X	NoktaNo	Y	X
330	429049.50	4556459.69	331	429048.54	4556451.31
332	429042.21	4556450.84	333	429042.38	4556468.31
334	429023.57	4556491.10	335	429020.50	4556489.59
336	429015.13	4556501.33	337	428986.11	4556536.49
338	428988.93	4556528.49	339	428988.44	4556522.37
340	428984.97	4556522.49	341	428983.99	4556526.92
342	428981.46	4556535.23	343	428985.49	4556537.23

İli İSTANBUL
İlçesi BEYKOZ
Mahallesi ÖRNEKKÖY
Ada/Parsel 2127/1 Parselin Kısmi 171.99 m2 Alanı

RÖLEVE KROKİSİ



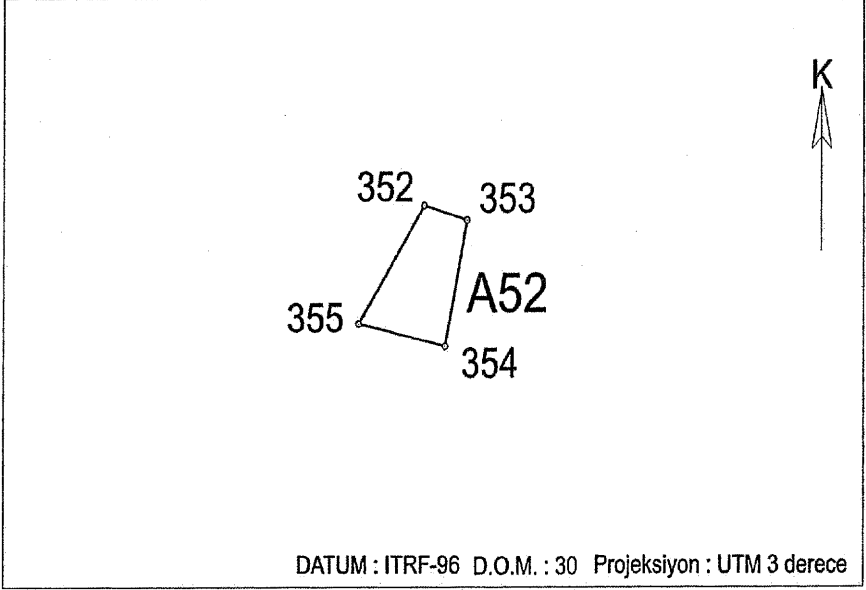
Ada	Parsel	Noktalar	HesapAlan
A50		344,345,346,347	142.78
A51		348,349,350,351	29.21

NoktaNo	Y	X	NoktaNo	Y	X
344	428659.48	4556584.53	345	428657.99	4556569.78
346	428650.41	4556569.55	347	428652.37	4556591.96
348	428550.16	4556565.99	349	428555.83	4556570.20
350	428558.61	4556567.16	351	428552.26	4556562.79

İli
İlçesi
Mahallesi
Ada/Parsel

İSTANBUL
BEYKOZ
ÖRNEKKÖY
2127/1 Parselin Kısmi 105.22 m2 Alanı

RÖLEVE KROKİSİ

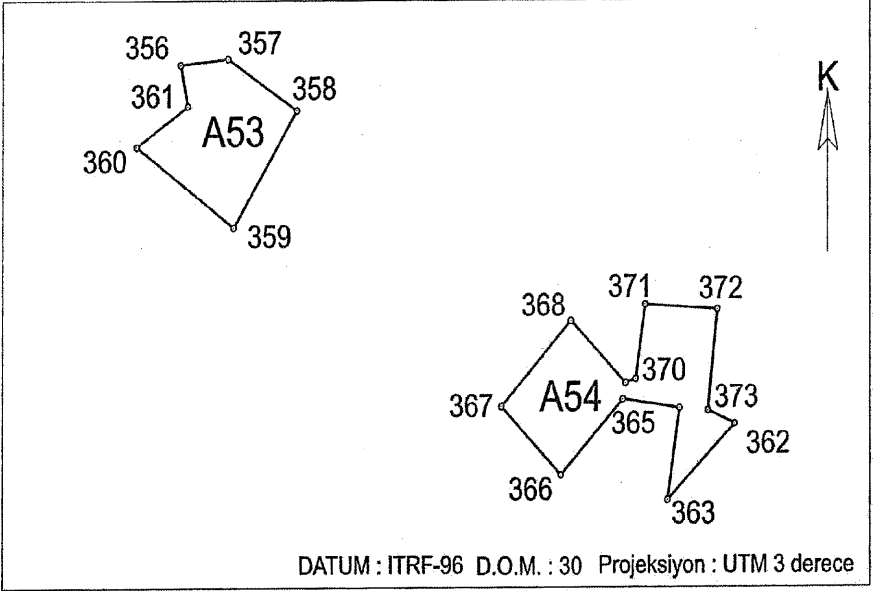


Ada	Parsel	Noktalar	HesapAlan
A52		352,353,354,355	105.22

NoktaNo	Y	X	NoktaNo	Y	X
352	428455.43	4556457.18	353	428460.58	4556455.72
354	428457.96	4556443.10	355	428447.49	4556445.37

İli İSTANBUL
İlçesi BEYKOZ
Mahallesi ÖRNEKKÖY
Ada/Parsel 2128/1 Parselin Kısmi 712.23 m2 Alanı

RÖLEVE KROKİSİ



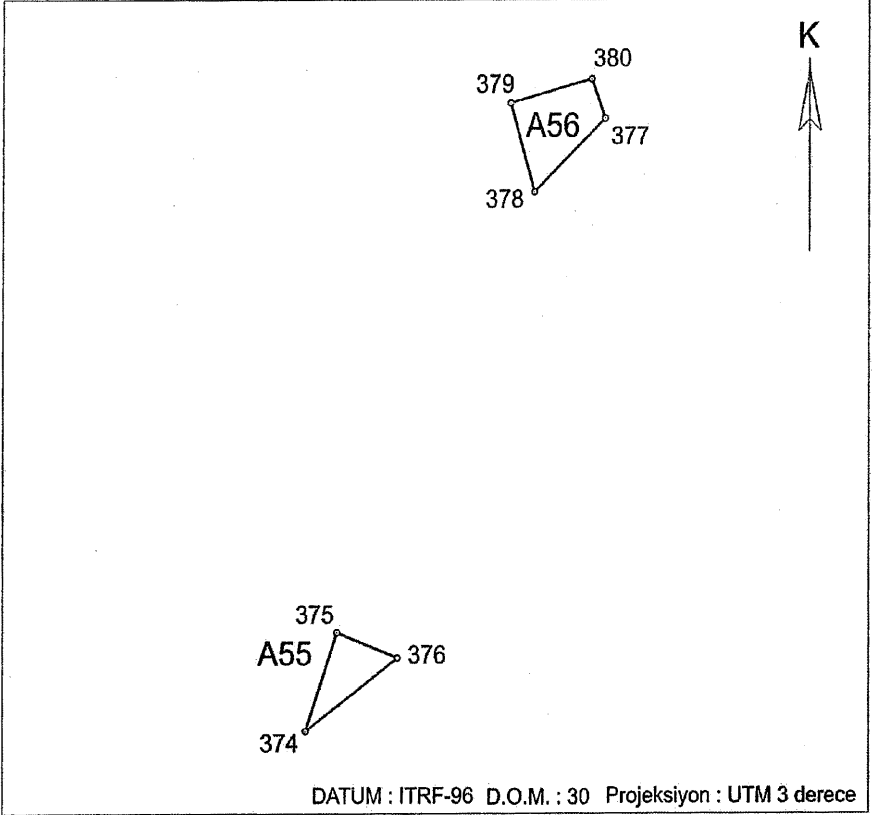
Ada	Parsel	Noktalar	HesapAlan
A53		356,357,358,359,360,361	294.15
A54		362,363,364,365,366,367,368, 369,370,371,372,373	418.08

NoktaNo	Y	X	NoktaNo	Y	X
356	428722.23	4556691.06	357	428729.70	4556691.82
358	428740.54	4556685.12	359	428730.58	4556669.70
360	428715.26	4556680.39	361	428723.36	4556685.69
362	428809.49	4556643.78	363	428798.92	4556633.80
364	428800.82	4556645.87	365	428791.89	4556647.04
366	428782.12	4556637.05	367	428772.78	4556646.08
368	428783.72	4556657.34	369	428792.32	4556649.16
370	428793.91	4556649.69	371	428795.40	4556659.46
372	428806.76	4556658.82	373	428805.28	4556645.55

İli
İlçesi
Mahallesi
Ada/Parsel

İSTANBUL
BEYKOZ
ÖRNEKKÖY
2128/1 Parselin Kısmi 276.15 m2 Alanı

RÖLEVE KROKİSİ



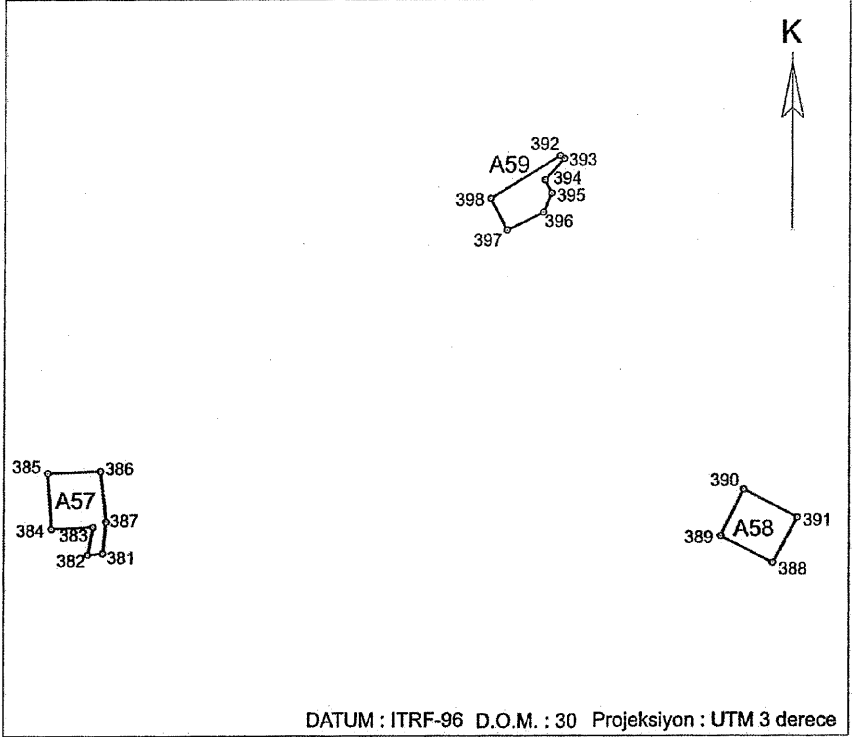
Ada	Parsel	Noktalar	HesapAlan
A55		374,375,376	101.90
A56		377,378,379,380	174.25

NoktaNo	Y	X	NoktaNo	Y	X
374	428912.24	4556793.51	375	428917.94	4556809.82
376	428928.99	4556805.66	377	428966.58	4556894.88
378	428953.71	4556882.66	379	428949.39	4556897.43
380	428964.17	4556901.38			

İli
İlçesi
Mahallesi
Ada/Parsel

İSTANBUL
BEYKOZ
ÖRNEKKÖY
2128/1 Parselin Kısmi 513.98 m2 Alanı

RÖLEVE KROKİSİ

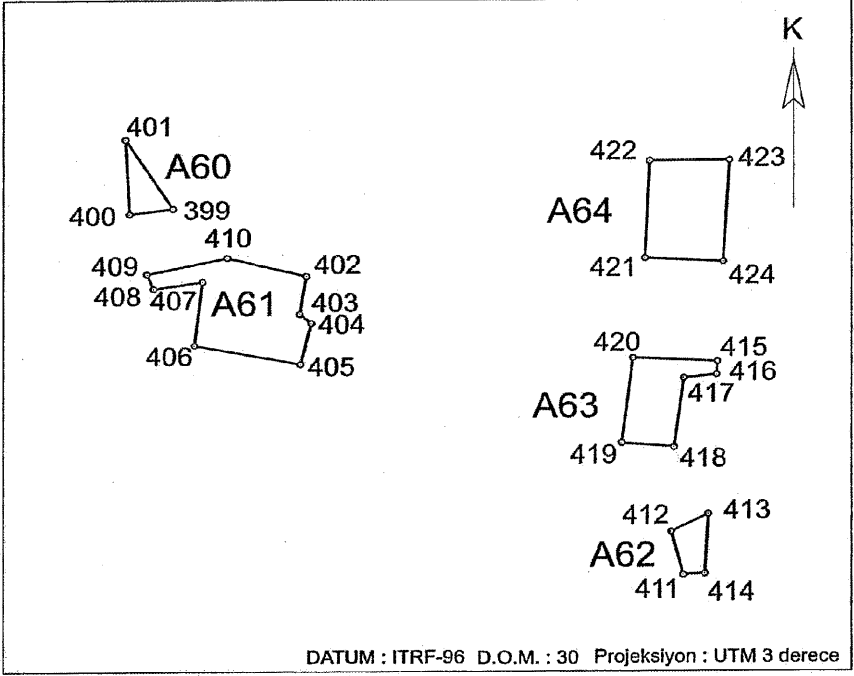


Ada	Parsel	Noktalar	HesapAlan
A57		381,382,383,384,385,386,387	198.22
A58		388,389,390,391	182.66
A59		392,393,394,395,396,397,398	133.10

NoktaNo	Y	X	NoktaNo	Y	X
381	429294.02	4556907.66	382	429290.38	4556907.34
383	429291.69	4556914.12	384	429281.50	4556913.61
385	429280.60	4556926.99	386	429293.48	4556927.50
387	429294.89	4556915.31	388	429457.54	4556905.21
389	429444.82	4556911.69	390	429450.41	4556923.01
391	429463.54	4556916.20	392	429405.35	4557002.75
393	429406.36	4557002.06	394	429401.66	4556996.95
395	429403.31	4556993.83	396	429401.29	4556989.24
397	429392.48	4556985.02	398	429388.45	4556992.54

İli İSTANBUL
İçesi BEYKOZ
Mahallesi ÖRNEKKÖY
Ada/Parsel 2128/1 Parselin Kısmi 634.54 m2 Alanı

RÖLEVE KROKİSİ



DATUM : ITRF-96 D.O.M. : 30 Projeksiyon : UTM 3 derece

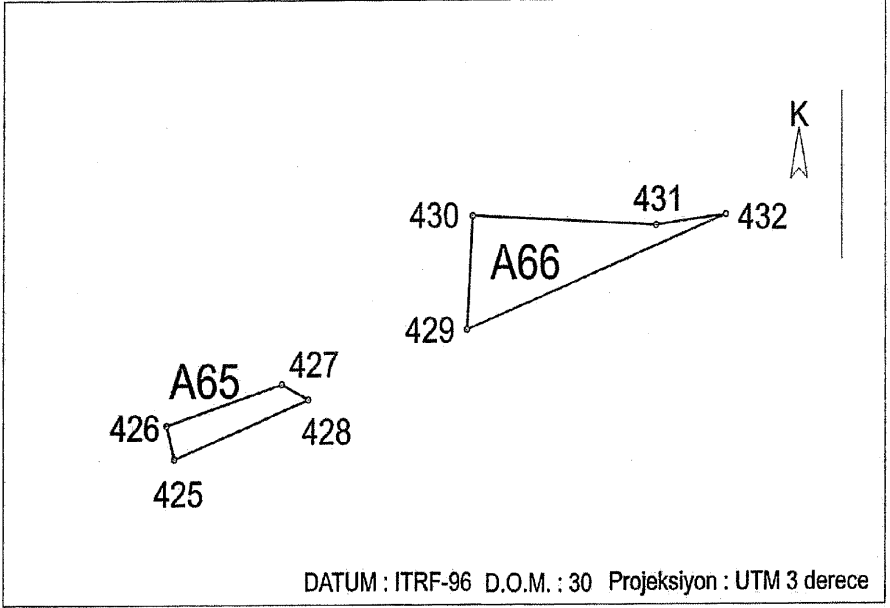
Ada	Parsel	Noktalar	HesapAlan
A60		399,400,401	39.53
A61		402,403,404,405,406,407,408,409,410	248.24
A62		411,412,413,414	36.61
A63		415,416,417,418,419,420	121.31
A64		421,422,423,424	188.85

NoktaNo	Y	X	NoktaNo	Y	X
399	429474.55	4557033.29	400	429468.06	4557032.40
401	429467.47	4557044.51	402	429494.38	4557022.35
403	429493.41	4557016.25	404	429495.11	4557014.78
405	429493.53	4557008.20	406	429477.77	4557011.29
407	429478.95	4557021.49	408	429471.69	4557020.37
409	429470.64	4557022.73	410	429482.65	4557025.28
411	429550.47	4556974.33	412	429548.68	4556981.21
413	429554.17	4556984.03	414	429553.67	4556974.50
415	429555.48	4557008.52	416	429555.37	4557006.44
417	429550.54	4557005.90	418	429549.09	4556994.78
419	429541.29	4556995.48	420	429542.94	4557009.12
421	429544.74	4557025.11	422	429545.42	4557040.86
423	429557.27	4557040.95	424	429556.34	4557024.53

İli
İlçesi
Mahallesi
Ada/Parsel

İSTANBUL
BEYKOZ
ÖRNEKKÖY
2128/1 Parselin Kısmi 275.19 m2 Alanı

RÖLEVE KROKİSİ



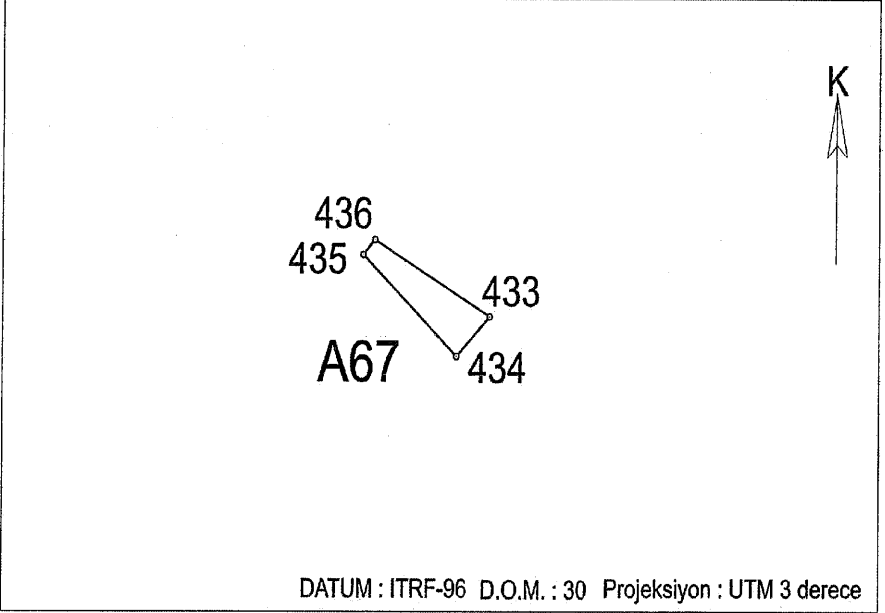
Ada	Parsel	Noktalar	HesapAlan
A65		425,426,427,428	63.22
A66		429,430,431,432	211.97

NoktaNo	Y	X	NoktaNo	Y	X
425	429605.36	4557089.74	426	429604.24	4557093.61
427	429620.43	4557098.33	428	429624.12	4557096.55
429	429646.37	4557104.62	430	429647.15	4557117.73
431	429672.91	4557116.60	432	429682.70	4557117.81

İli
İlçesi
Mahallesi
Ada/Parsel

İSTANBUL
BEYKOZ
ÖRNEKKÖY
2128/1 Parselin Kısmi 55.64 m2 Alanı

RÖLEVE KROKİSİ



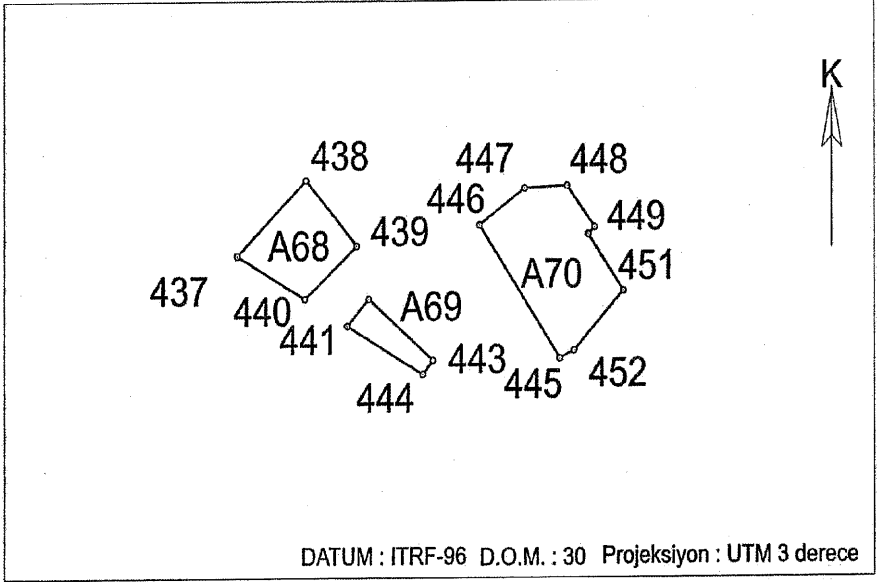
Ada	Parsel	Noktalar	HesapAlan
A67		433,434,435,436	55.64

NoktaNo	Y	X	NoktaNo	Y	X
433	429946.22	4557387.47	434	429942.28	4557383.66
435	429931.14	4557393.51	436	429932.54	4557394.94

İli
İlçesi
Mahallesi
Ada/Parsel

İSTANBUL
BEYKOZ
ÖRNEKKÖY
2128/1 Parselin Kısmi 280.41 m2 Alanı

RÖLEVE KROKİSİ



Ada	Parsel	Noktalar	HesapAlan
A68		437,438,439,440	86.51
A69		441,442,443,444	28.27
A70		445,446,447,448,449,450,451, 452	165.63

NoktaNo	Y	X	NoktaNo	Y	X
437	429989.93	4557446.24	438	429998.16	4557453.90
439	430004.26	4557447.21	440	429998.02	4557441.82
441	430003.10	4557439.05	442	430005.70	4557441.79
443	430013.41	4557435.52	444	430012.19	4557434.09
445	430028.57	4557435.67	446	430018.95	4557449.27
447	430024.33	4557453.00	448	430029.45	4557453.24
449	430032.74	4557449.00	450	430031.98	4557448.29
451	430036.19	4557442.55	452	430030.27	4557436.49

İli

İSTANBUL

İlçesi

BEYKOZ

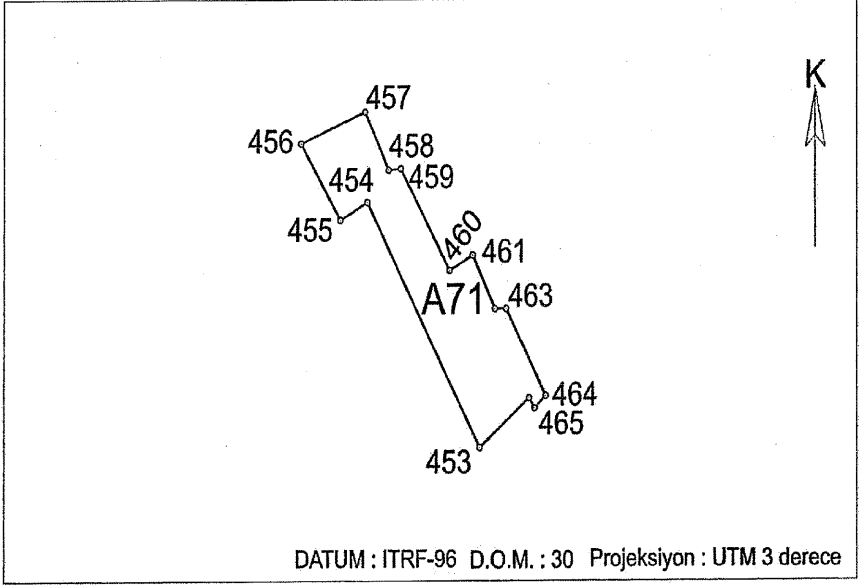
Mahallesi

ÖRNEKKÖY

Ada/Parsel

2128/1 Parselin Kısmi 450.29 m2 Alanı

RÖLEVE KROKİSİ



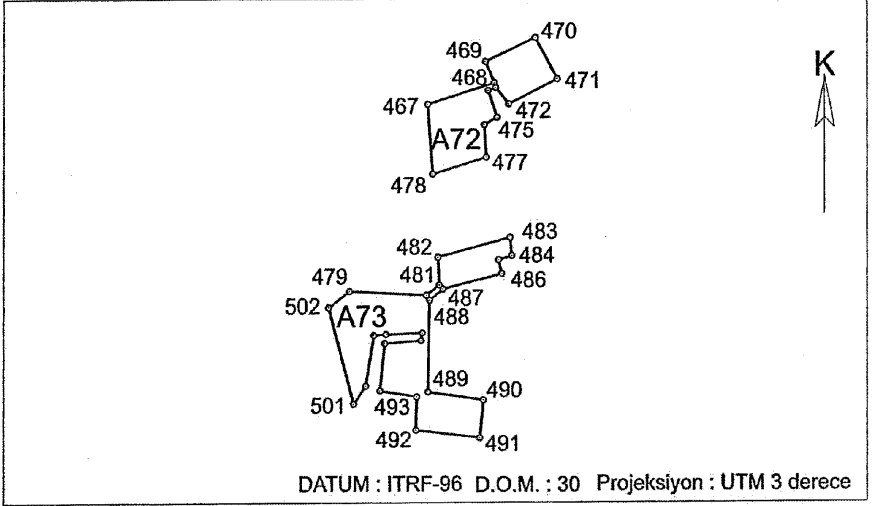
Ada	Parsel	Noktalar	HesapAlan
A71		453,454,455,456,457,458,459, 460,461,462,463,464,465,466	450.29

NoktaNo	Y	X	NoktaNo	Y	X
453	430027.63	4557526.73	454	430010.35	4557558.05
455	430006.20	4557555.77	456	430000.10	4557565.51
457	430010.01	4557569.57	458	430013.66	4557562.12
459	430015.52	4557562.29	460	430023.04	4557549.39
461	430026.56	4557551.31	462	430029.97	4557544.48
463	430031.67	4557544.48	464	430037.79	4557533.31
465	430036.06	4557531.76	466	430035.23	4557533.07

İli
İlçesi
Mahallesi
Ada/Parsel

İSTANBUL
BEYKOZ
ÖRNEKKÖY
2128/1 Parselin Kısmi 733.84 m2 Alanı

RÖLEVE KROKİSİ

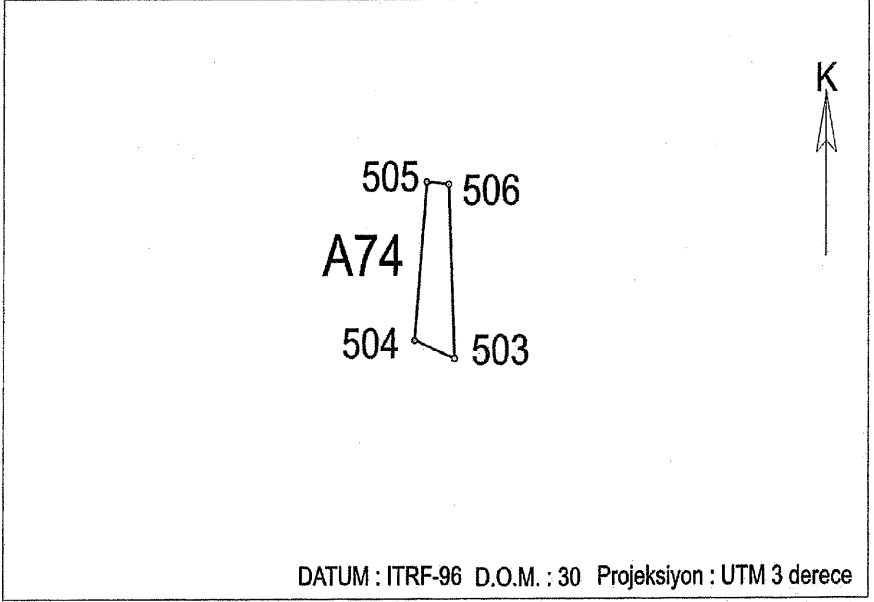


Ada	Parsel	Noktalar	HesapAlan
A72		467,468,469,470,471,472,473, 474,475,476,477,478	258.42
A73		479,480,481,482,483,484,485, 486,487,488,489,490,491,492, 493,494,495,496,497,498,499, 500,501,502	475.42

NoktaNo	Y	X	NoktaNo	Y	X
467	429686.42	4557429.60	468	429699.53	4557433.63
469	429697.78	4557437.64	470	429707.60	4557442.10
471	429711.93	4557434.31	472	429702.37	4557429.61
473	429699.79	4557432.74	474	429698.35	4557432.21
475	429700.07	4557427.11	476	429697.57	4557425.69
477	429697.96	4557419.46	478	429687.42	4557416.35
479	429671.07	4557394.18	480	429686.20	4557393.40
481	429688.73	4557395.35	482	429688.44	4557400.58
483	429702.67	4557404.23	484	429702.97	4557400.82
485	429700.38	4557400.05	486	429701.03	4557397.40
487	429689.44	4557394.58	488	429686.79	4557392.52
489	429686.48	4557375.08	490	429697.40	4557373.54
491	429696.69	4557366.34	492	429684.13	4557367.81
493	429684.25	4557374.15	494	429677.07	4557375.34
495	429678.01	4557384.40	496	429685.12	4557384.91
497	429685.38	4557386.35	498	429678.26	4557386.09
499	429675.89	4557385.93	500	429674.28	4557376.27
501	429671.90	4557372.84	502	429666.96	4557391.17

İli İSTANBUL
İlçesi BEYKOZ
Mahallesi ÖRNEKKÖY
Ada/Parsel 2128/1 Parselin Kısmi 61.21 m2 Alanı

RÖLEVE KROKİSİ



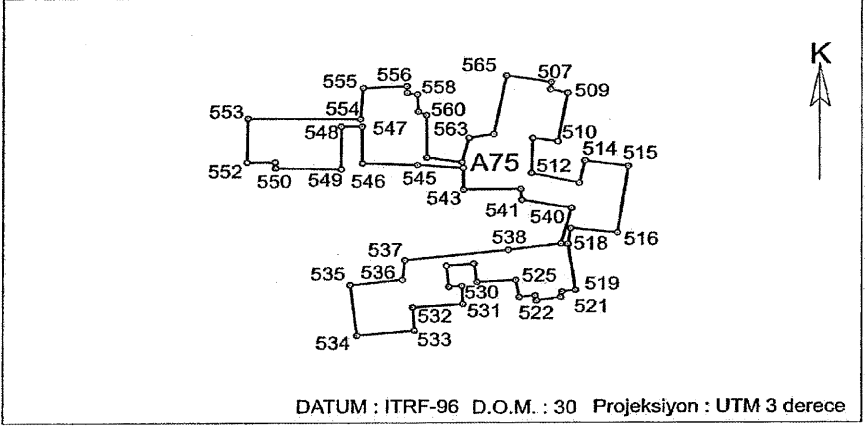
Ada	Parsel	Noktalar	HesapAlan
A74		503,504,505,506	61.21

NoktaNo	Y	X	NoktaNo	Y	X
503	429557.26	4557397.90	504	429552.43	4557399.69
505	429553.87	4557415.19	506	429556.52	4557414.95

İli
İlçesi
Mahallesi
Ada/Parsel

İSTANBUL
BEYKOZ
ÖRNEKKÖY
2128/1 Parselin Kısmi 1413.72 m2 Alanı

RÖLEVE KROKİSİ



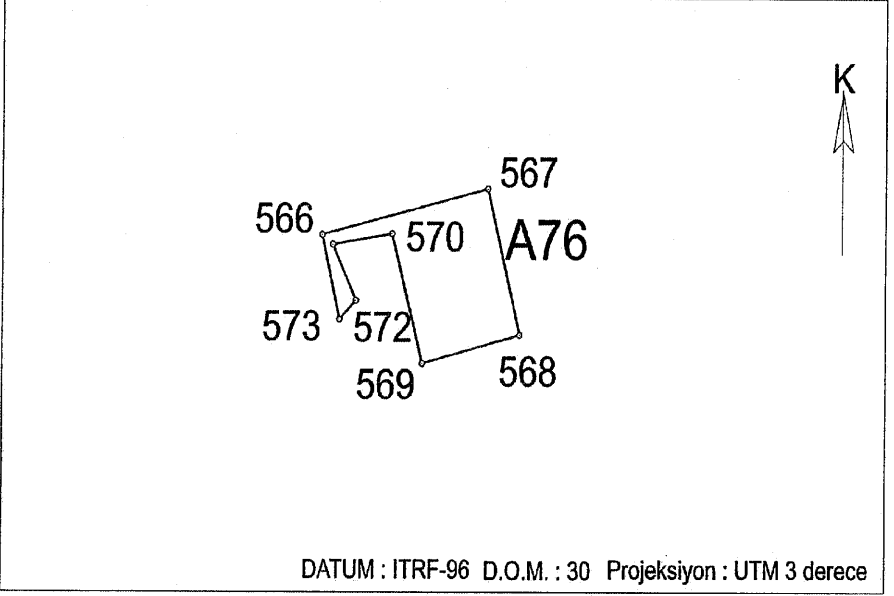
Ada	Parsel	Noktalar	HesapAlan
A75		507,508,509,510,511,512,513,514,515,516,517,518,519,520,521,522,523,524,525,526,527,528,529,530,531,532,533,534,535,536,537,538,539,540,541,542,543,544,545,546,547,548,549,550,551,552,553,554,555,556,557,558,559,560,561,562,563,564,565	1413.72

NoktaNo	Y	X	NoktaNo	Y	X
507	429465.02	4557442.60	508	429464.88	4557440.91
509	429468.32	4557440.06	510	429466.38	4557429.04
511	429461.35	4557429.76	512	429461.14	4557421.78
513	429470.67	4557419.52	514	429471.80	4557424.67
515	429480.41	4557423.40	516	429478.29	4557408.16
517	429468.98	4557409.16	518	429468.41	4557405.62
519	429469.96	4557395.10	520	429467.28	4557394.75
521	429467.00	4557393.48	522	429462.20	4557392.70
523	429461.92	4557393.83	524	429458.74	4557393.48
525	429458.03	4557397.43	526	429450.27	4557396.93
527	429449.63	4557401.17	528	429444.13	4557400.68
529	429444.62	4557395.88	530	429447.24	4557396.09
531	429447.45	4557391.92	532	429437.35	4557391.15
533	429437.70	4557385.86	534	429426.16	4557384.69
535	429424.80	4557396.33	536	429435.31	4557397.50
537	429435.73	4557401.95	538	429456.59	4557404.27
539	429467.07	4557405.69	540	429469.12	4557413.80
541	429459.23	4557415.64	542	429459.02	4557418.18
543	429447.52	4557418.04	544	429447.45	4557422.98
545	429438.24	4557423.69	546	429427.19	4557424.09
547	429427.10	4557432.48	548	429422.95	4557432.48
549	429422.95	4557422.74	550	429409.83	4557422.99
551	429409.74	4557424.35	552	429404.15	4557424.35
553	429404.32	4557434.34	554	429426.78	4557434.14
555	429427.33	4557441.26	556	429438.08	4557441.68
557	429436.15	4557440.13	558	429438.20	4557439.78
559	429438.41	4557435.83	560	429440.04	4557435.05
561	429440.11	4557425.38	562	429447.16	4557424.32
563	429448.58	4557429.83	564	429453.59	4557430.67
565	429456.13	4557444.08			

İli
İlçesi
Mahallesi
Ada/Parsel

İSTANBUL
BEYKOZ
ÖRNEKKÖY
2128/1 Parselin Kısmi 203.26 m2 Alanı

RÖLEVE KROKİSİ



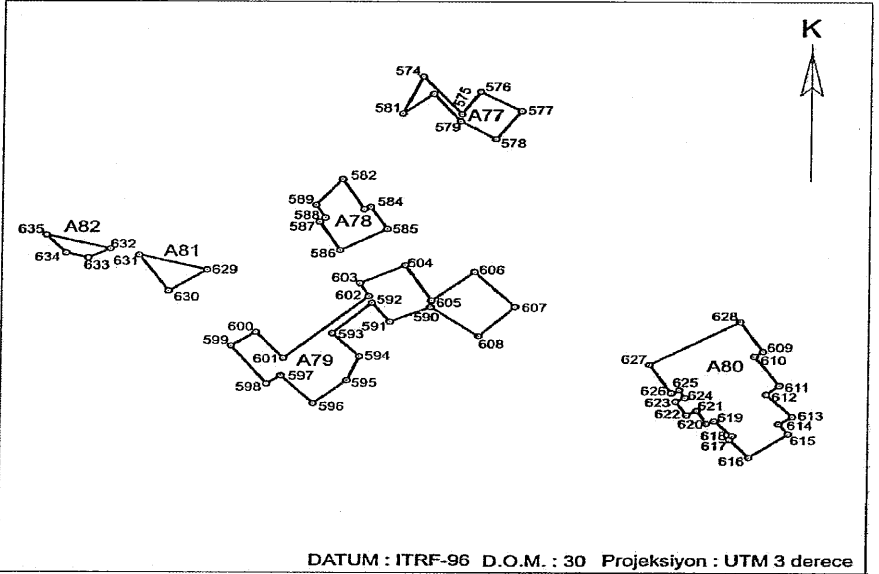
Ada	Parsel	Noktalar	HesapAlan
A76		566,567,568,569,570,571,572, 573	203.26

NoktaNo	Y	X	NoktaNo	Y	X
566	428811.29	4557426.22	567	428830.81	4557430.74
568	428834.62	4557416.27	569	428823.12	4557413.45
570	428819.52	4557426.30	571	428812.53	4557425.24
572	428815.28	4557419.66	573	428813.34	4557417.82

İli
İlçesi
Mahallesi
Ada/Parsel

İSTANBUL
BEYKOZ
ÖRNEKKÖY
2128/1 Parselin Kısmi 2558.99 m2 Alanı

RÖLEVE KROKİSİ

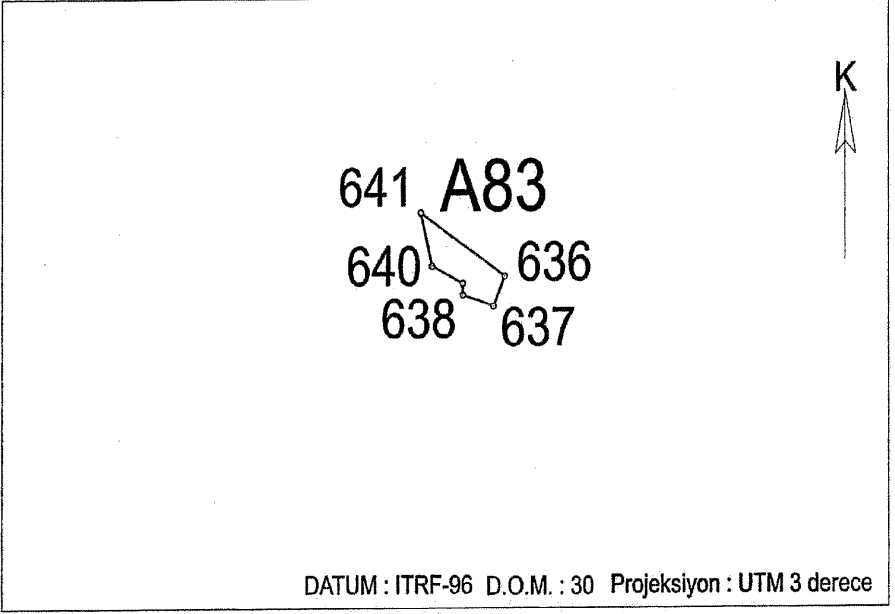


Ada	Parsel	Noktalar	HesapAlan
A77		574,575,576,577,578,579,580,581	212.08
A78		582,583,584,585,586,587,588,589	246.41
A79		590,591,592,593,594,595,596,597,598,599,600,601,602,603,604,605,606,607,608	1001.78
A80		609,610,611,612,613,614,615,616,617,618,619,620,621,622,623,624,625,626,627,628	944.75
A81		629,630,631	95.77
A82		632,633,634,635	58.20

NoktaNo	Y	X	NoktaNo	Y	X
574	428771.14	4557119.81	575	428781.84	4557106.54
576	428786.84	4557114.41	577	428798.19	4557107.64
578	428791.24	4557097.73	579	428781.50	4557104.08
580	428774.05	4557113.65	581	428765.69	4557106.73
582	428749.68	4557083.54	583	428755.58	4557072.87
584	428757.27	4557073.72	585	428761.85	4557065.93
586	428749.20	4557058.42	587	428743.58	4557068.42
588	428745.08	4557069.91	589	428742.55	4557074.39
590	428773.79	4557038.51	591	428762.78	4557033.32
592	428757.89	4557039.98	593	428747.28	4557029.24
594	428754.83	4557020.99	595	428751.37	4557012.43
596	428742.28	4557004.24	597	428733.49	4557014.12
598	428729.59	4557011.19	599	428719.93	4557024.75
600	428726.66	4557029.61	601	428734.10	4557020.34
602	428757.03	4557042.31	603	428754.63	4557046.67
604	428766.86	4557053.09	605	428774.09	4557040.76
606	428785.81	4557050.85	607	428797.02	4557038.62
608	428787.03	4557028.22	609	428864.42	4557022.90
610	428862.13	4557021.12	611	428869.00	4557010.92
612	428865.35	4557007.66	613	428872.64	4556989.70
614	428868.82	4556997.07	615	428871.45	4556993.51
616	428860.86	4556985.21	617	428855.61	4556991.56
618	428856.37	4556992.83	619	428851.46	4556998.09
620	428849.34	4556997.24	621	428846.63	4557001.81
622	428843.92	4557000.20	623	428840.87	4557005.03
624	428843.41	4557006.39	625	428841.89	4557009.18
626	428839.77	4557009.08	627	428839.67	4557018.16
628	428858.24	4557033.49	629	428713.24	4557051.47
630	428702.79	4557044.07	631	428694.63	4557056.62
632	428886.69	4557058.92	633	428680.70	4557055.50
634	428874.59	4557057.27	635	428669.18	4557063.66

İli İSTANBUL
İlçesi BEYKOZ
Mahallesi ÖRNEKKÖY
Ada/Parsel 2128/1 Parselin Kısmi 21.59 m2 Alanı

RÖLEVE KROKİSİ



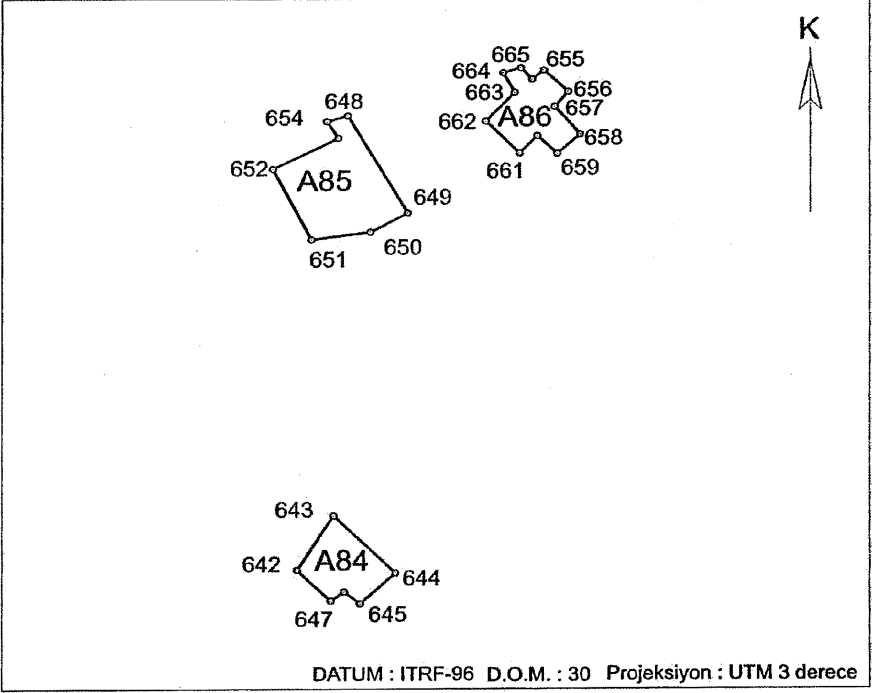
Ada	Parsel	Noktalar	HesapAlan
A83		636,637,638,639,640,641	21.59

NoktaNo	Y	X	NoktaNo	Y	X
636	428559.12	4557123.43	637	428558.07	4557121.16
638	428555.28	4557122.01	639	428555.28	4557122.90
640	428552.44	4557124.19	641	428551.40	4557128.21

İli
İlçesi
Mahallesi
Ada/Parsel

İSTANBUL
BEYKOZ
ÖRNEKKÖY
2131/1 Parselin Kısmi 648.43 m2 Alanı

RÖLEVE KROKİSİ

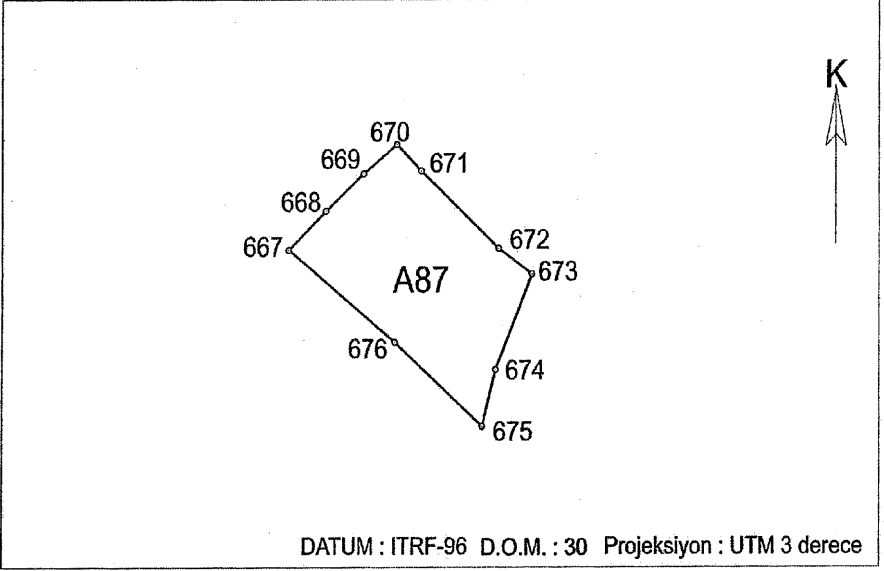


Ada	Parsel	Noktalar	HesapAlan
A84		642,643,644,645,646,647	160.75
A85		648,649,650,651,652,653,654	324.24
A86		655,656,657,658,659,660,661, 662,663,664,665,666	163.44

NoktaNo	Y	X	NoktaNo	Y	X
642	430768.81	4557628.67	643	430775.41	4557639.21
644	430786.65	4557628.10	645	430780.23	4557622.04
646	430777.38	4557624.40	647	430774.91	4557622.59
648	430777.99	4557717.22	649	430788.85	4557698.20
650	430782.06	4557694.53	651	430771.42	4557693.06
652	430764.45	4557706.82	653	430776.28	4557712.84
654	430774.22	4557716.10	655	430813.63	4557726.05
656	430818.03	4557721.87	657	430815.59	4557718.94
658	430820.20	4557713.50	659	430816.03	4557709.73
660	430812.45	4557713.21	661	430809.22	4557709.83
662	430803.04	4557716.10	663	430808.36	4557721.72
664	430806.23	4557725.56	665	430809.43	4557726.51
666	430811.52	4557724.33			

İli İSTANBUL
İlçesi BEYKOZ
Mahallesi ÖRNEKKÖY
Ada/Parsel 168/8 Parselin Kısmi 868.73 m2 Alanı

RÖLEVE KROKİSİ



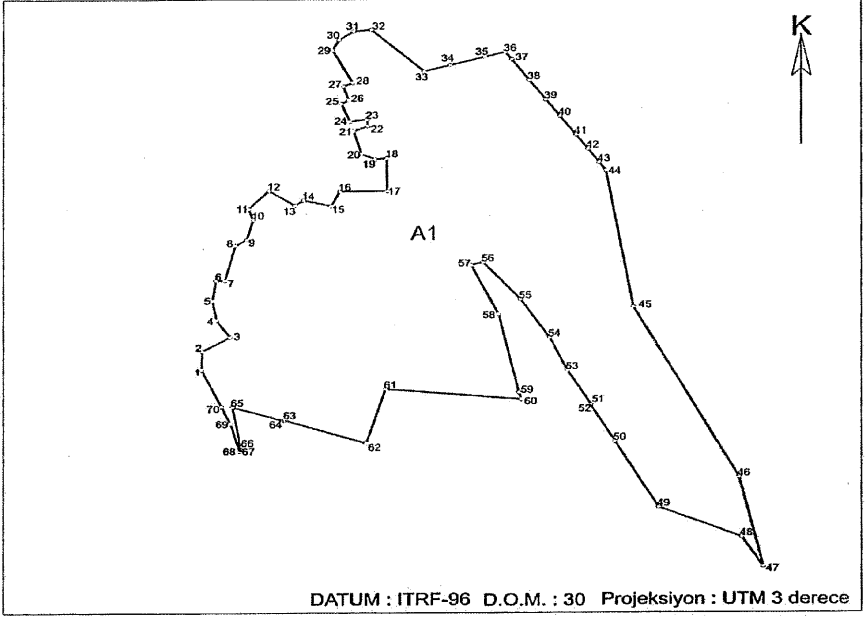
Ada	Parsel	Noktalar	HesapAlan
A87		667,668,669,670,671,672,673, 674,675,676	868.73

NoktaNo	Y	X	NoktaNo	Y	X
667	430186.13	4557144.89	668	430192.64	4557150.88
669	430199.27	4557156.60	670	430205.18	4557161.10
671	430209.48	4557157.04	672	430223.14	4557145.11
673	430228.99	4557141.18	674	430222.60	4557126.57
675	430220.26	4557117.84	676	430204.84	4557130.78

İli
İlçesi
Mahallesi
Ada/Parsel

İSTANBUL
BEYKOZ
TOKATKÖY
2769/52 Parselin Kısmi 35083.12 m2 Alanı

RÖLEVE KROKİSİ



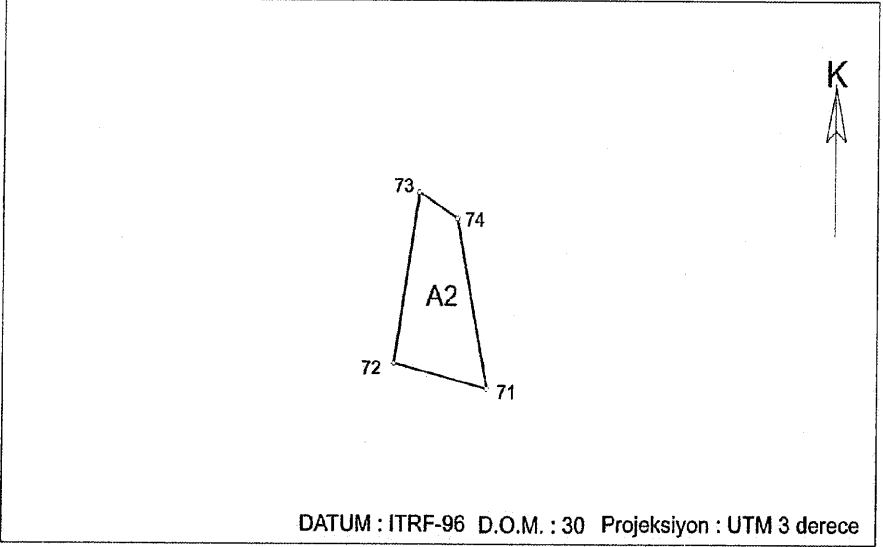
DATUM : ITRF-96 D.O.M. : 30 Projeksiyon : UTM 3 derece

Ada	Parsel	Noktalar	HesapAlan
A1		1,2,3,4,5,6,7,8,9,10,11,12,13, 14,15,16,17,18,19,20,21,22,23, 24,25,26,27,28,29,30,31,32,33, 34,35,36,37,38,39,40,41,42,43, 44,45,46,47,48,49,50,51,52,53, 54,55,56,57,58,59,60,61,62,63, 64,65,66,67,68,69,70	35083.12

NoktaNo	Y	X	NoktaNo	Y	X
1	423140.23	4557828.00	2	423140.56	4557838.93
3	423164.09	4557846.99	4	423147.47	4557856.78
5	423145.45	4557868.29	6	423147.18	4557880.10
7	423151.60	4557880.10	8	423158.68	4557900.54
9	423162.15	4557903.71	10	423185.32	4557915.23
11	423163.02	4557921.56	12	423172.97	4557932.17
13	423185.76	4557923.58	14	423189.76	4557926.58
15	423203.16	4557923.18	16	423207.36	4557931.77
17	423230.15	4557931.97	18	423230.15	4557950.97
19	423224.35	4557950.37	20	423217.78	4557953.17
21	423213.96	4557966.77	22	423220.76	4557969.57
23	423220.56	4557973.56	24	423212.16	4557972.36
25	423208.16	4557982.56	26	423211.56	4557984.76
27	423209.16	4557992.76	28	423213.56	4557994.76
29	423203.76	4558013.75	30	423206.96	4558019.75
31	423213.96	4558024.55	32	423222.51	4558025.51
33	423248.19	4558001.39	34	423260.91	4558004.92
35	423277.65	4558009.61	36	423287.65	4558012.41
37	423290.69	4558008.16	38	423299.21	4557996.17
39	423307.27	4557984.84	40	423314.14	4557975.18
41	423321.88	4557964.28	42	423327.75	4557956.04
43	423333.34	4557948.17	44	423336.63	4557943.54
45	423349.94	4557964.29	46	423401.02	4557765.03
47	423412.75	4557713.03	48	423402.30	4557780.46
49	423362.17	4557747.44	50	423340.97	4557785.99
51	423329.01	4557807.26	52	423329.49	4557807.19
53	423317.76	4557827.27	54	423309.10	4557846.40
55	423294.98	4557868.80	56	423276.82	4557890.45
57	423270.95	4557898.80	58	423284.34	4557860.17
59	423294.24	4557814.49	60	423295.48	4557810.46
61	423229.44	4557815.58	62	423219.98	4557785.07
63	423180.06	4557798.60	64	423179.79	4557788.25
65	423155.24	4557806.31	66	423159.13	4557782.70
67	423159.33	4557781.76	68	423158.74	4557780.71
69	423154.23	4557796.67	70	423149.84	4557806.50

İli İSTANBUL
İlçesi BEYKOZ
Mahallesi TOKATKÖY
Ada/Parsel 2769/52 Parselin Kısmi 64.29 m2 Alanı

RÖLEVE KROKİSİ

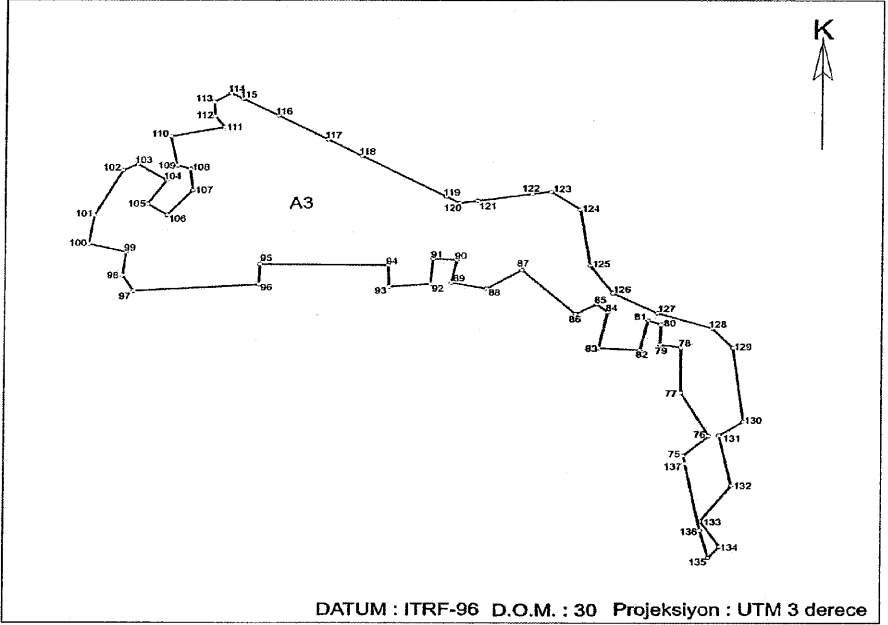


Ada	Parsel	Noktalar	HesapAlan
A2		71,72,73,74	64.29

NoktaNo	Y	X	NoktaNo	Y	X
71	423231.07	4558143.00	72	423223.63	4558144.87
73	423225.59	4558157.23	74	423228.63	4558155.34

İli İSTANBUL
İlçesi BEYKOZ
Mahallesi TOKATKÖY
Ada/Parsel 2769/52 Parselin Kısmi 10345.07 m2 Alanı

RÖLEVE KROKİSİ



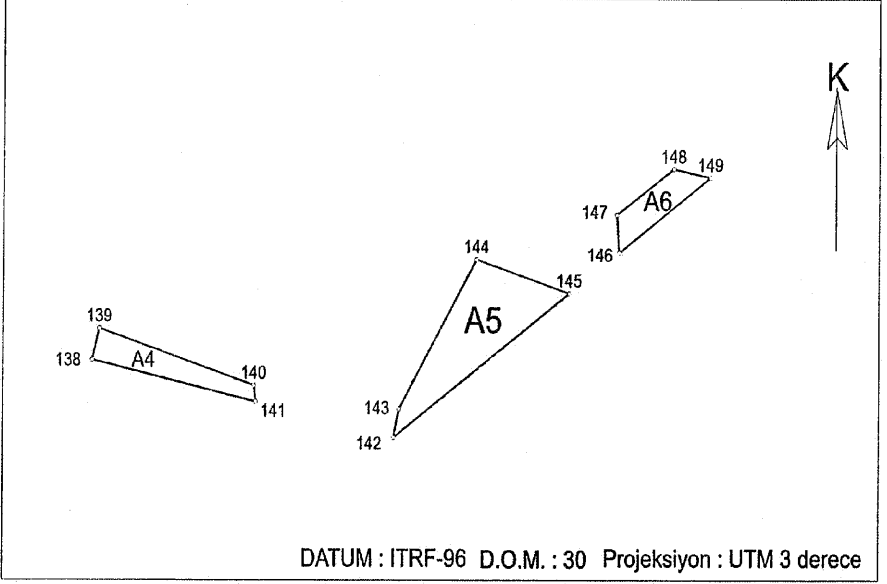
DATUM : ITRF-96 D.O.M. : 30 Projeksiyon : UTM 3 derece

Ada	Parsel	Noktalar	HesapAlan
A3		75,76,77,78,79,80,81,82,83,84,85,86,87,88,89,90,91,92,93,94,95,96,97,98,99,100,101,102,103,104,105,106,107,108,109,110,111,112,113,114,115,116,117,118,119,120,121,122,123,124,125,126,127,128,129,130,131,132,133,134,135,136,137	10345.07

NoktaNo	Y	X	NoktaNo	Y	X
75	423347.14	4558229.28	76	423356.24	4558237.79
77	423346.16	4558256.51	78	423346.16	4558276.09
79	423336.68	4558277.24	80	423336.96	4558295.86
81	423334.36	4558297.60	82	423331.48	4558274.93
83	423316.79	4558276.80	84	423319.96	4558291.35
85	423315.93	4558294.80	86	423308.44	4558290.48
87	423289.15	4558309.49	88	423276.48	4558301.42
89	423283.81	4558304.02	90	423265.83	4558313.80
91	423257.19	4558314.38	92	423256.33	4558303.44
93	423241.36	4558302.29	94	423241.07	4558311.50
95	423195.17	4558312.01	96	423194.77	4558303.22
97	423149.99	4558300.42	98	423145.99	4558307.01
99	423147.19	4558317.21	100	423133.79	4558320.61
101	423135.79	4558333.01	102	423145.99	4558352.60
103	423151.19	4558355.20	104	423161.58	4558348.20
105	423154.78	4558338.01	106	423161.78	4558333.21
107	423170.98	4558344.01	108	423169.98	4558353.20
109	423165.38	4558354.60	110	423162.98	4558367.20
111	423182.18	4558371.20	112	423178.78	4558375.80
113	423178.38	4558382.00	114	423184.34	4558395.93
115	423188.67	4558383.43	116	423201.35	4558376.11
117	423219.00	4558365.91	118	423231.27	4558358.83
119	423261.80	4558341.20	120	423266.64	4558338.40
121	423273.05	4558339.38	122	423292.68	4558342.39
123	423289.35	4558343.42	124	423309.86	4558335.69
125	423313.53	4558311.53	126	423321.69	4558299.53
127	423337.89	4558290.87	128	423357.18	4558284.20
129	423364.88	4558275.87	130	423366.51	4558243.88
131	423359.85	4558238.05	132	423364.35	4558216.38
133	423353.35	4558200.89	134	423360.35	4558189.89
135	423356.32	4558185.01	136	423353.30	4558196.80
137	423347.77	4558225.96			

İli İSTANBUL
İlçesi BEYKOZ
Mahallesi TOKATKÖY
Ada/Parsel 2769/52 Parselin Kısmi 117.90 m2 Alanı

RÖLEVE KROKİSİ



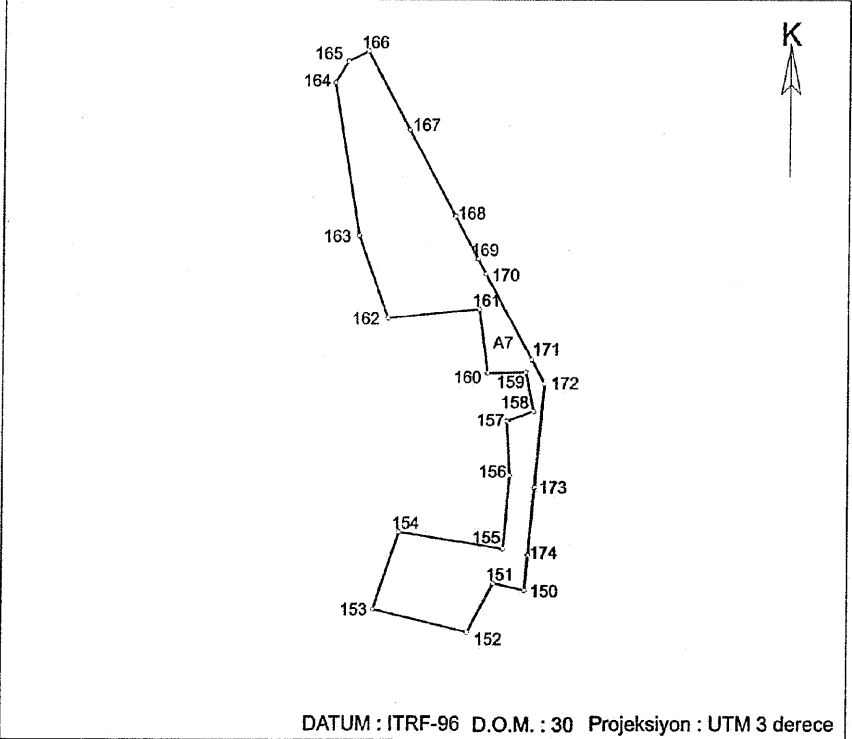
Ada	Parsel	Noktalar	HesapAlan
A4		138,139,140,141	27.02
A5		142,143,144,145	71.10
A6		146,147,148,149	19.78

NoktaNo	Y	X	NoktaNo	Y	X
138	423372.75	4558172.52	139	423373.39	4558174.91
140	423387.32	4558170.55	141	423387.49	4558169.30
142	423399.89	4558166.58	143	423400.38	4558168.75
144	423407.27	4558180.20	145	423415.62	4558177.60
146	423420.08	4558180.72	147	423419.86	4558183.61
148	423424.95	4558187.09	149	423428.24	4558186.44

İli
İlçesi
Mahallesi
Ada/Parsel

İSTANBUL
BEYKOZ
TOKATKÖY
2769/52 Parselin Kısmi 1047.14 m2 Alanı

RÖLEVE KROKİSİ

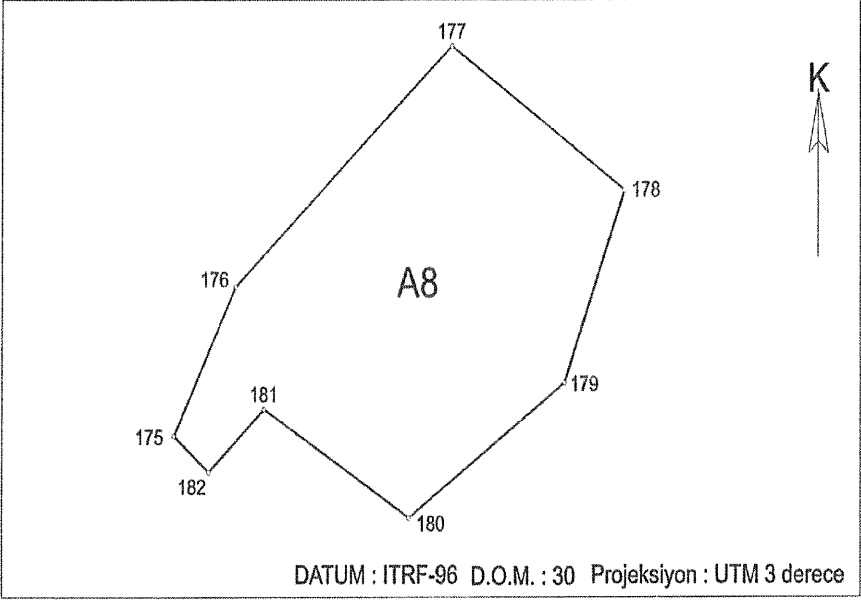


Ada	Parsel	Noktalar	HesapAlan
A7		150,151,152,153,154,155,156,157,158,159,160,161,162,163,164,165,166,167,168,169,170,171,172,173,174	1047.14

NoktaNo	Y	X	NoktaNo	Y	X
150	423487.68	4558328.10	151	423482.49	4558329.27
152	423478.17	4558321.21	153	423462.33	4558324.95
154	423466.65	4558337.62	155	423484.12	4558334.91
156	423485.09	4558346.87	157	423484.60	4558355.83
158	423489.04	4558357.47	159	423487.69	4558363.93
160	423481.32	4558363.74	161	423479.88	4558374.25
162	423464.55	4558372.81	163	423459.63	4558386.31
164	423455.39	4558411.28	165	423457.60	4558414.75
166	423460.96	4558416.38	167	423467.99	4558403.59
168	423475.75	4558389.48	169	423479.57	4558382.54
170	423480.92	4558380.08	171	423488.66	4558366.00
172	423490.84	4558362.04	173	423489.25	4558344.95
174	423488.22	4558333.91			

İli İSTANBUL
İlçesi BEYKOZ
Mahallesi TOKATKÖY
Ada/Parsel 2769/52 Parselin Kısmi 622.07 m2 Alanı

RÖLEVE KROKİSİ

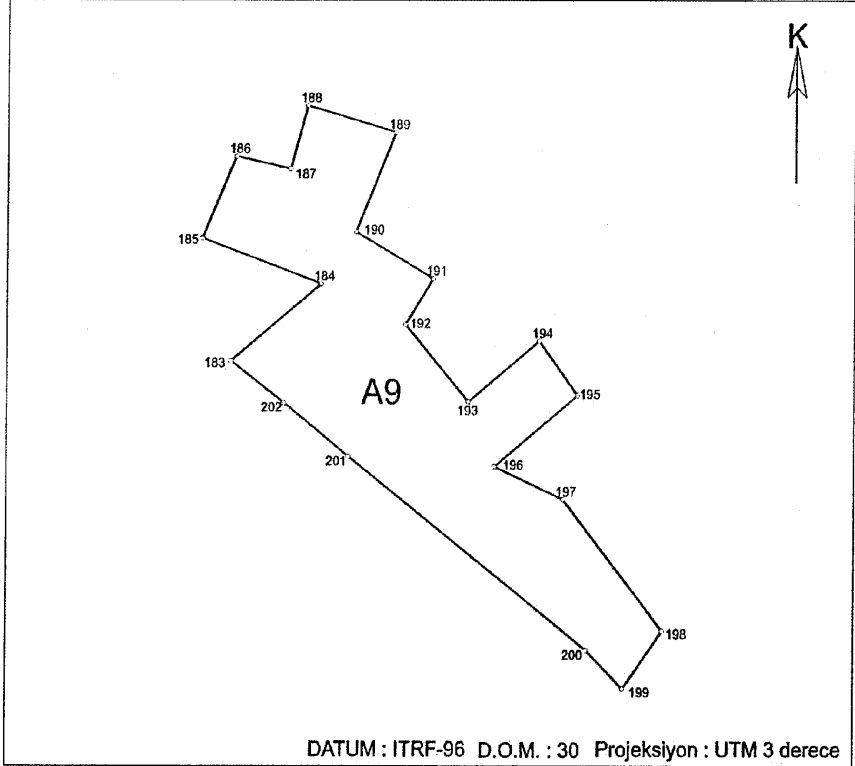


Ada	Parsel	Noktalar	HesapAlan
A8		175,176,177,178,179,180,181,182	622.07

NoktaNo	Y	X	NoktaNo	Y	X
175	423323.54	4558494.84	176	423328.55	4558504.69
177	423346.12	4558520.52	178	423360.22	4558511.02
179	423355.33	4558498.35	180	423342.66	4558489.43
181	423330.86	4558496.62	182	423326.35	4558492.44

İli İSTANBUL
İlçesi BEYKOZ
Mahallesi TOKATKÖY
Ada/Parsel 2769/1 Parselin Kısmi 2191.93 m2 Alanı

RÖLEVE KROKİSİ



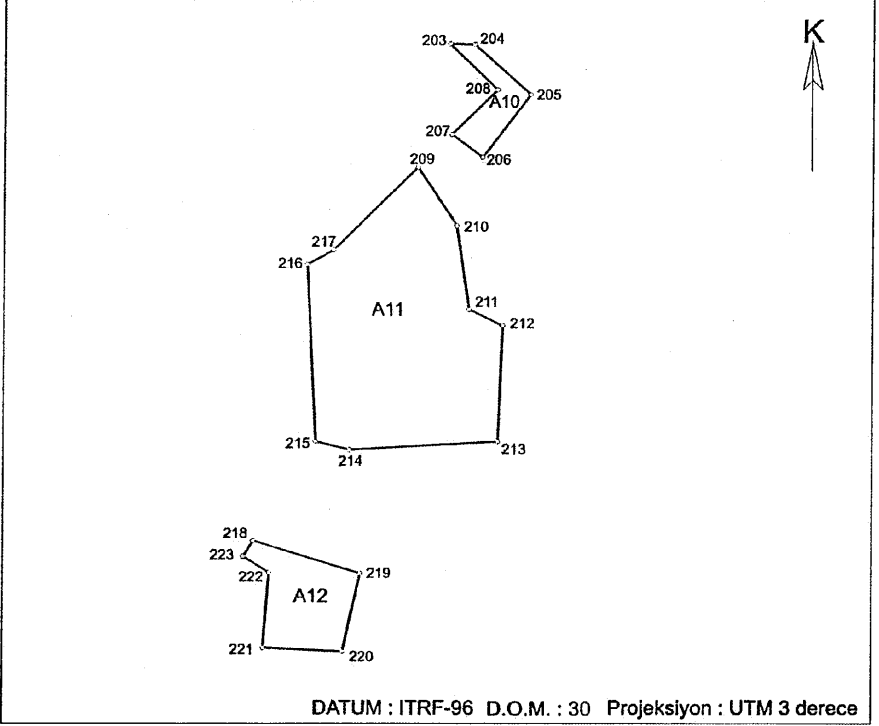
Ada	Parsel	Noktalar	HesapAlan
A9		183,184,185,186,187,188,189, 190,191,192,193,194,195,196, 197,198,199,200,201,202	2191.93

NoktaNo	Y	X	NoktaNo	Y	X
183	423531.39	4558626.80	184	423546.32	4558638.91
185	423526.53	4558646.11	186	423532.13	4558659.11
187	423541.12	4558657.11	188	423543.92	4558667.10
189	423558.72	4558662.90	190	423552.12	4558647.11
191	423565.12	4558639.71	192	423560.52	4558632.51
193	423571.12	4558620.32	194	423582.91	4558629.91
195	423589.31	4558621.31	196	423575.52	4558609.92
197	423586.91	4558604.72	198	423603.51	4558583.92
199	423597.00	4558574.82	200	423590.91	4558580.91
201	423551.03	4558611.54	202	423540.23	4558620.18

İli
İlçesi
Mahallesi
Ada/Parsel

İSTANBUL
BEYKOZ
TOKATKÖY
2769/1 Parselin Kısmi 1088.65 m2 Alanı

RÖLEVE KROKİSİ



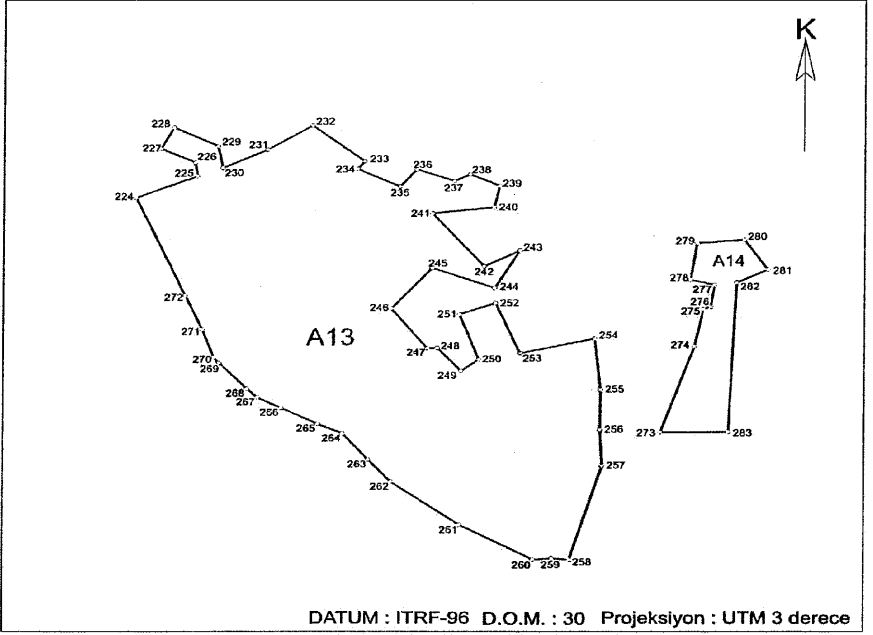
Ada	Parsel	Noktalar	HesapAlan
A10		203,204,205,206,207,208	75.52
A11		209,210,211,212,213,214,215, 216,217	839.43
A12		218,219,220,221,222,223	173.70

NoktaNo	Y	X	NoktaNo	Y	X
203	423630.39	4558541.42	204	423633.90	4558541.33
205	423641.90	4558533.94	206	423635.10	4558524.74
207	423630.71	4558528.13	208	423637.19	4558534.62
209	423625.92	4558523.32	210	423631.50	4558514.74
211	423633.30	4558502.54	212	423638.10	4558500.14
213	423637.50	4558483.15	214	423616.31	4558481.95
215	423611.43	4558483.15	216	423610.13	4558509.13
217	423613.84	4558511.21	218	423602.58	4558468.67
219	423617.92	4558463.83	220	423615.42	4558452.44
221	423604.03	4558453.00	222	423604.86	4558463.96
223	423601.16	4558466.36			

İli
İlçesi
Mahallesi
Ada/Parsel

İSTANBUL
BEYKOZ
TOKATKÖY
2769/1 Parselin Kısmi 12423.01 m2 Alanı

RÖLEVE KROKİSİ



DATUM : ITRF-96 D.O.M. : 30 Projeksiyon : UTM 3 derece

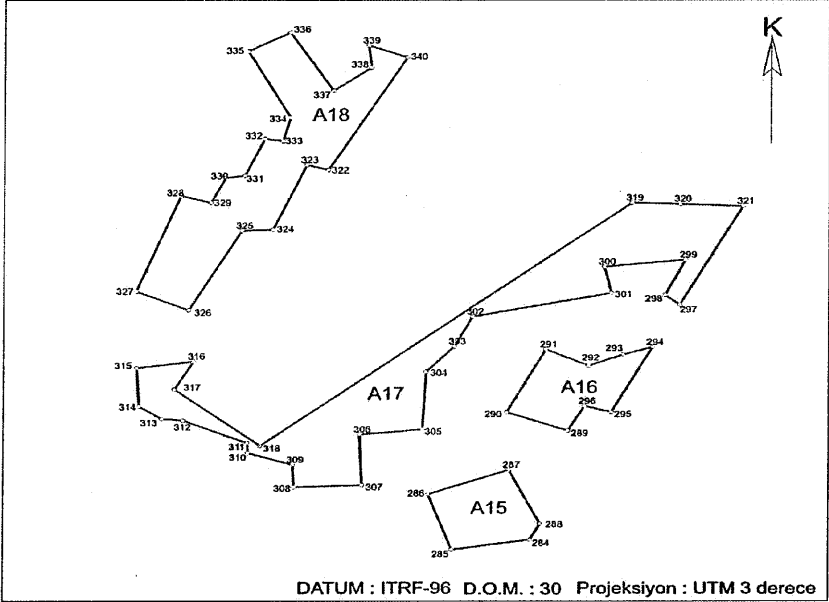
Ada	Parsel	Noktalar	Hesaplan
A13		224,225,226,227,228,229,230,231,232,233,234,235,236,237,238,239,240,241,242,243,244,245,246,247,248,249,250,251,252,253,254,255,256,257,258,259,260,261,262,263,264,265,266,267,268,269,270,271,272	11440.01
A14		273,274,275,276,277,278,279,280,281,282,283	983.00

NoktaNo	Y	X	NoktaNo	Y	X
224	423607.30	4558422.34	225	423625.11	4558430.08
226	423625.55	4558435.08	227	423614.86	4558440.08
228	423618.89	4558447.72	229	423632.50	4558441.05
230	423633.88	4558433.14	231	423647.77	4558439.80
232	423681.52	4558448.41	233	423677.48	4558435.50
234	423676.26	4558432.72	235	423688.32	4558428.34
236	423693.45	4558432.58	237	423704.98	4558428.42
238	423709.84	4558430.78	239	423718.86	4558426.61
240	423717.17	4558418.96	241	423698.32	4558416.77
242	423714.23	4558397.93	243	423725.08	4558403.49
244	423717.47	4558390.23	245	423698.31	4558397.31
246	423685.82	4558382.87	247	423695.92	4558368.71
248	423699.98	4558358.95	249	423707.34	4558360.52
250	423712.75	4558364.68	251	423706.78	4558380.79
252	423717.75	4558384.82	253	423725.25	4558366.91
254	423748.16	4558372.18	255	423749.97	4558353.85
256	423749.83	4558339.55	257	423750.52	4558326.60
258	423740.81	4558293.26	259	423735.30	4558293.72
260	423729.47	4558293.31	261	423705.94	4558305.69
262	423685.89	4558320.96	263	423678.91	4558328.87
264	423671.07	4558338.24	265	423663.53	4558341.64
266	423652.29	4558347.32	267	423644.87	4558351.07
268	423641.73	4558354.19	269	423633.04	4558363.40
270	423631.47	4558365.44	271	423627.89	4558375.40
272	423622.55	4558387.61	273	423768.38	4558338.68
274	423778.71	4558363.34	275	423781.38	4558382.57
276	423783.55	4558383.50	277	423784.71	4558381.34
278	423777.38	4558393.17	279	423779.38	4558406.17
280	423793.81	4558407.40	281	423800.98	4558396.72
282	423791.50	4558392.27	283	423789.12	4558338.79

İli
İlçesi
Mahallesi
Ada/Parsel

İSTANBUL
BEYKOZ
TOKATKÖY
2769/1 Parselin Kısmi 3004.94 m2 Alanı

RÖLEVE KROKİSİ



DATUM : ITRF-96 D.O.M. : 30 Projeksiyon : UTM 3 derece

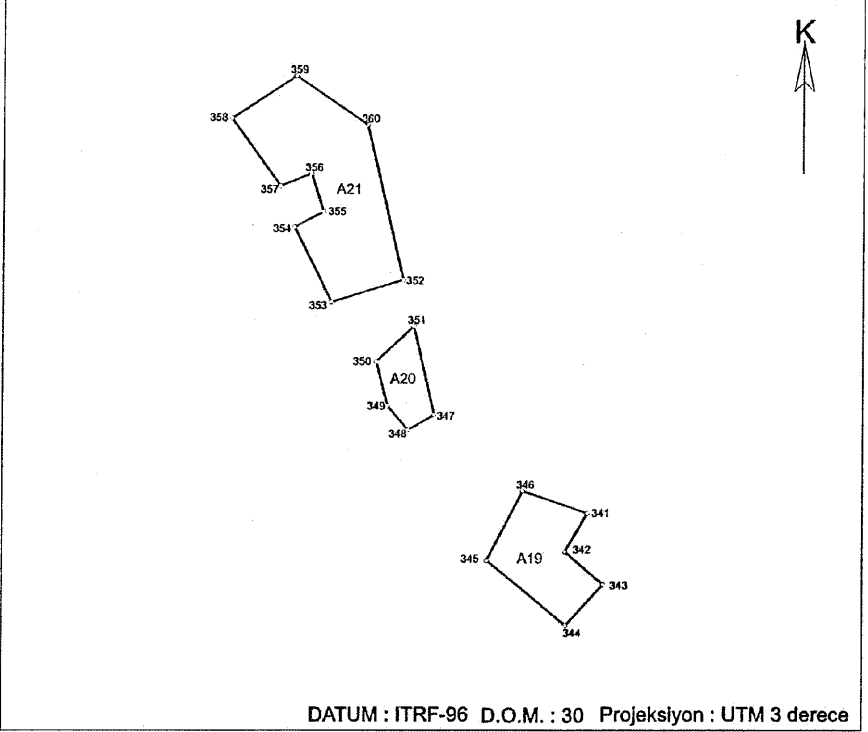
Ada	Parsel	Noktalar	HesapAlan
A15		284,285,286,287,288	283.65
A16		289,290,291,292,293,294,295,296	306.58
A17		297,298,299,300,301,302,303,304,305,306,307,308,309,310,311,312,313,314,315,316,317,318,319,320,321	1400.29
A18		322,323,324,325,326,327,328,329,330,331,332,333,334,335,336,337,338,339,340	1014.42

NoktaNo	Y	X	NoktaNo	Y	X
284	423804.65	4558470.03	285	423786.83	4558467.72
286	423784.03	4558480.81	287	423800.34	4558486.87
288	423806.72	4558473.88	289	423812.24	4558495.88
290	423799.86	4558500.35	291	423807.78	4558515.23
292	423816.42	4558511.39	293	423823.38	4558514.03
294	423829.29	4558515.79	295	423821.02	4558500.42
296	423815.64	4558501.83	297	423834.73	4558525.87
298	423831.78	4558528.16	299	423835.85	4558536.58
300	423819.54	4558534.90	301	423820.98	4558528.66
302	423792.91	4558523.07	303	423789.31	4558515.95
304	423783.55	4558509.95	305	423782.83	4558496.27
306	423770.11	4558495.07	307	423770.59	4558483.07
308	423756.91	4558482.59	309	423756.67	4558487.92
310	423747.60	4558490.71	311	423747.51	4558493.03
312	423734.49	4558498.43	313	423730.15	4558498.81
314	423725.52	4558501.80	315	423725.04	4558510.87
316	423736.65	4558512.44	317	423732.72	4558505.82
318	423750.10	4558492.41	319	423825.06	4558550.17
320	423834.74	4558549.87	321	423847.38	4558549.37
322	423763.63	4558557.89	323	423759.31	4558559.07
324	423752.50	4558543.79	325	423746.25	4558543.52
326	423735.56	4558524.63	327	423724.87	4558529.07
328	423733.89	4558551.85	329	423740.00	4558550.18
330	423742.92	4558556.91	331	423740.81	4558556.57
332	423750.84	4558565.32	333	423754.45	4558564.76
334	423755.97	4558570.31	335	423747.36	4558586.01
336	423755.83	4558590.45	337	423764.58	4558576.70
338	423772.22	4558582.12	339	423771.61	4558587.35
340	423779.44	4558584.53			

İlî
İçesi
Mahallesi
Ada/Parsel

İSTANBUL
BEYKOZ
TOKATKÖY
2769/1 Parselin Kısmi 1162.42 m2 Alanı

RÖLEVE KROKİSİ

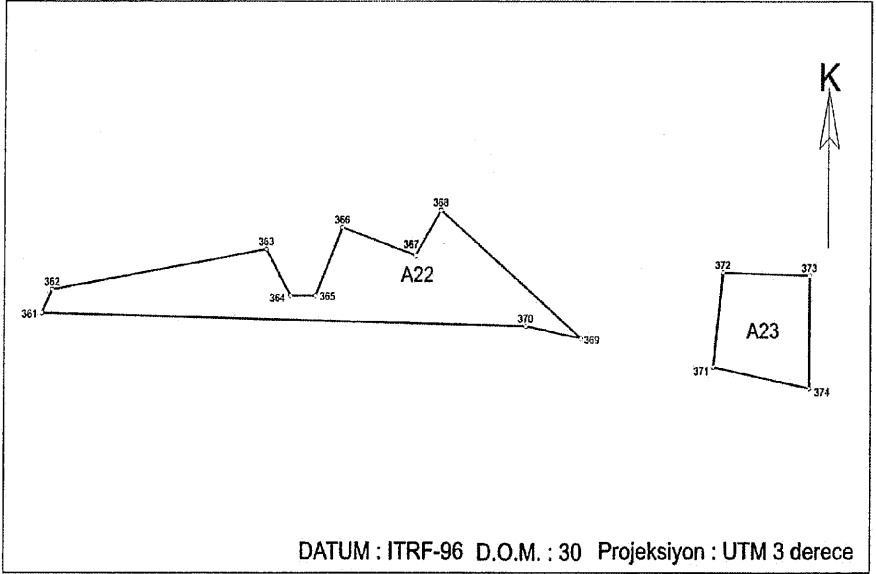


Ada	Parsel	Noktalar	HesapAlan
A19		341,342,343,344,345,346	313.21
A20		347,348,349,350,351	132.14
A21		352,353,354,355,356,357,358, 359,360	717.07

NoktaNo	Y	X	NoktaNo	Y	X
341	423669.16	4558624.51	342	423664.88	4558616.97
343	423672.24	4558610.58	344	423665.02	4558602.67
345	423649.75	4558615.30	346	423656.66	4558628.80
347	423639.42	4558643.79	348	423634.30	4558640.76
349	423630.30	4558645.56	350	423628.10	4558654.16
351	423635.39	4558661.03	352	423633.29	4558670.00
353	423619.31	4558665.76	354	423612.11	4558680.35
355	423617.71	4558683.35	356	423615.31	4558690.75
357	423609.31	4558688.35	358	423599.91	4558701.55
359	423612.31	4558709.75	360	423626.22	4558700.24

İli İSTANBUL
İlçesi BEYKOZ
Mahallesi TOKATKÖY
Ada/Parsel 2769/1 Parselin Kısmi 747.03 m2 Alanı

RÖLEVE KROKİSİ

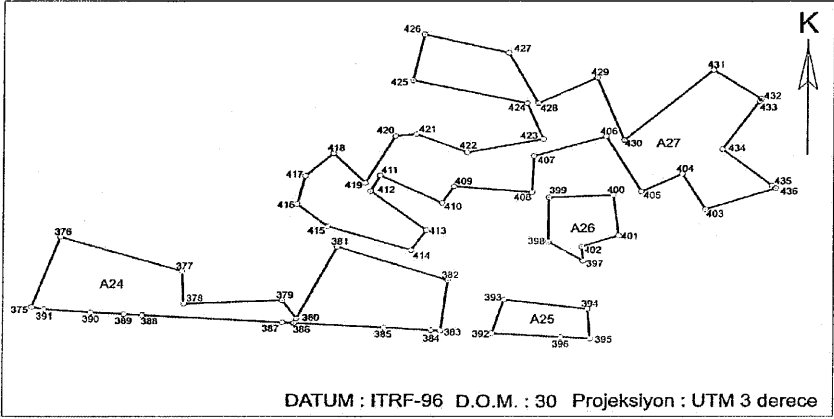


Ada	Parsel	Noktalar	HesapAlan
A22		361,362,363,364,365,366,367, 368,369,370	563.81
A23		371,372,373,374	183.22

NoktaNo	Y	X	NoktaNo	Y	X
361	423561.53	4558743.95	362	423563.12	4558746.94
363	423595.31	4558752.14	364	423598.91	4558746.14
365	423602.71	4558746.14	366	423606.71	4558754.94
367	423617.71	4558751.34	368	423621.51	4558757.13
369	423642.65	4558740.68	370	423634.32	4558742.23
371	423662.47	4558736.99	372	423663.90	4558749.14
373	423676.89	4558748.74	374	423676.89	4558734.31

İli İSTANBUL
İlçesi BEYKOZ
Mahallesi TOKATKÖY
Ada/Parsel 2769/1 Parselin Kısmi 2772.38 m2 Alanı

RÖLEVE KROKİSİ



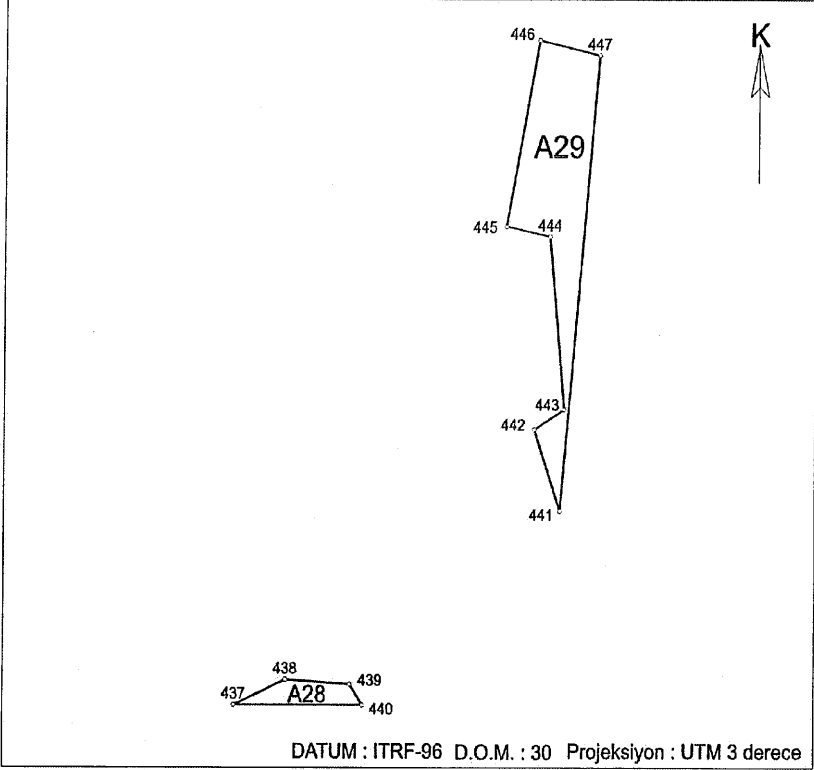
DATUM : ITRF-96 D.O.M. : 30 Projeksiyon : UTM 3 derece

Ada	Parsel	Noktalar	HesapAlan
A24		375,376,377,378,379,380,381,382,383,384,385,386,387,388,389,390,391	891.62
A25		392,393,394,395,396	135.49
A26		397,398,399,400,401,402	158.04
A27		403,404,405,406,407,408,409,410,411,412,413,414,415,416,417,418,419,420,421,422,423,424,425,426,427,428,429,430,431,432,433,434,435,436	1587.23

NoktaNo	Y	X	NoktaNo	Y	X
375	423853.71	4558701.25	376	423859.53	4558717.34
377	423884.45	4558709.47	378	423884.64	4558701.99
379	423905.04	4558702.78	380	423907.93	4558698.58
381	423916.19	4558715.11	382	423938.75	4558707.37
383	423937.29	4558695.82	384	423935.32	4558695.93
385	423925.71	4558696.50	386	423907.42	4558697.57
387	423905.10	4558697.70	388	423876.34	4558699.38
389	423872.56	4558699.61	390	423865.72	4558700.01
391	423856.21	4558700.74	392	423947.81	4558695.20
393	423950.16	4558702.91	394	423967.23	4558700.79
395	423967.81	4558694.03	396	423961.77	4558694.38
397	423966.28	4558711.86	398	423959.17	4558716.24
399	423959.26	4558726.44	400	423972.38	4558726.98
401	423973.52	4558717.72	402	423966.00	4558715.17
403	423991.22	4558723.74	404	423986.50	4558731.90
405	423978.12	4558727.80	406	423970.92	4558740.56
407	423956.17	4558736.00	408	423955.80	4558727.62
409	423939.95	4558728.99	410	423937.49	4558725.16
411	423924.83	4558731.54	412	423922.92	4558727.90
413	423934.31	4558718.88	414	423931.21	4558714.32
415	423914.18	4558719.79	416	423907.98	4558724.89
417	423909.62	4558731.45	418	423915.36	4558736.64
419	423921.83	4558729.81	420	423927.93	4558740.65
421	423932.21	4558741.10	422	423942.59	4558736.82
423	423958.08	4558739.92	424	423954.71	4558748.21
425	423931.48	4558753.40	426	423933.76	4558763.87
427	423950.97	4558759.68	428	423956.99	4558748.21
429	423969.01	4558754.04	430	423974.57	4558739.74
431	423992.78	4558755.77	432	424002.41	4558749.22
433	424002.10	4558748.75	434	423994.61	4558737.59
435	424004.66	4558729.22	436	424005.44	4558728.57

İli İSTANBUL
İlçesi BEYKOZ
Mahallesi TOKATKÖY
Ada/Parsel 2769/1 Parselin Kısmi 172.69 m2 Alanı

RÖLEVE KROKİSİ



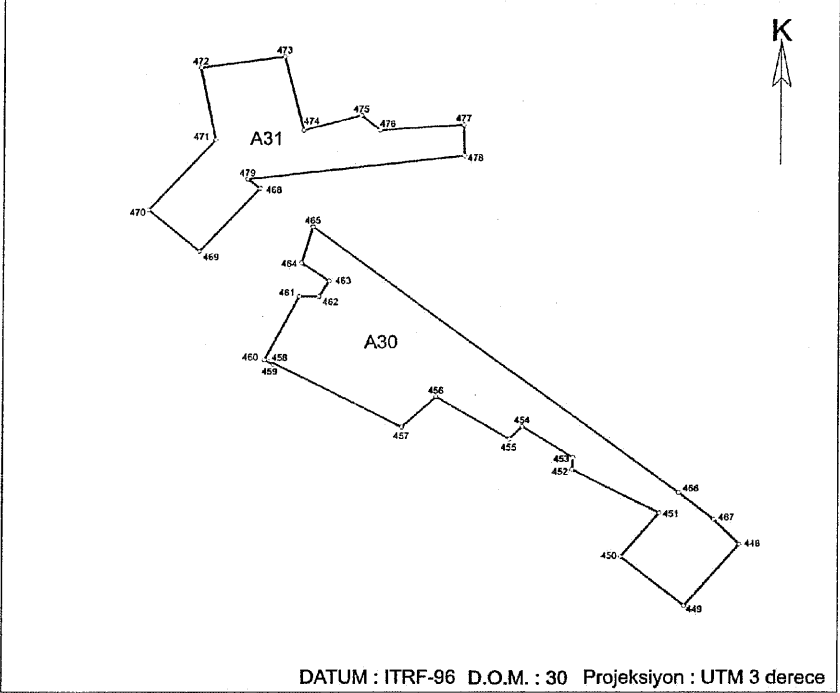
Ada	Parsel	Noktalar	HesapAlan
A28		437,438,439,440	18.87
A29		441,442,443,444,445,446,447	153.82

NoktaNo	Y	X	NoktaNo	Y	X
437	424040.52	4558790.82	438	424045.50	4558792.99
439	424051.77	4558792.59	440	424052.97	4558790.81
441	424071.97	4558807.69	442	424069.45	4558814.85
443	424072.34	4558816.61	444	424070.89	4558831.80
445	424066.63	4558832.69	446	424069.77	4558848.92
447	424075.61	4558847.61			

İli
İlçesi
Mahallesi
Ada/Parsel

İSTANBUL
BEYKOZ
TOKATKÖY
2769/1 Parselin Kısmi 1377.39 m2 Alanı

RÖLEVE KROKİSİ



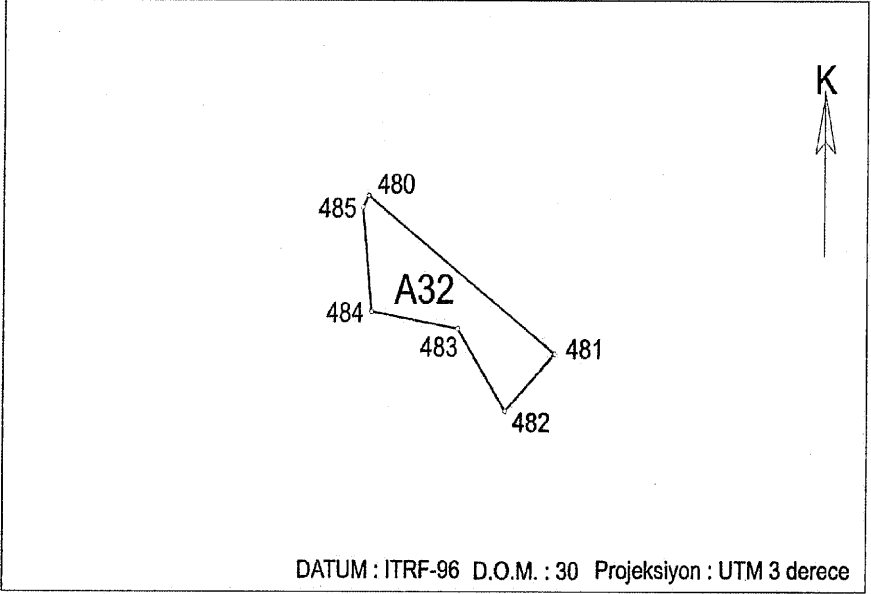
DATUM : ITRF-96 D.O.M. : 30 Projeksiyon : UTM 3 derece

Ada	Parsel	Noktalar	HesapAlan
A30		448,449,450,451,452,453,454, 455,456,457,458,459,460,461, 462,463,464,465,466,467	881.74
A31		468,469,470,471,472,473,474, 475,476,477,478,479	495.65

NoktaNo	Y	X	NoktaNo	Y	X
448	424066.92	4558866.72	449	424058.84	4558857.36
450	424049.44	4558864.83	451	424055.14	4558871.50
452	424042.12	4558878.17	453	424042.28	4558880.02
454	424034.73	4558884.76	455	424032.80	4558882.83
456	424021.87	4558889.34	457	424016.73	4558884.68
458	423997.13	4558894.88	459	423997.61	4558894.40
460	423996.32	4558895.12	461	424001.46	4558904.85
462	424004.36	4558904.85	463	424005.88	4558907.18
464	424001.79	4558909.91	465	424003.45	4558915.43
466	424058.00	4558874.64	467	424063.16	4558870.48
468	423995.56	4558921.33	469	423986.60	4558911.68
470	423978.96	4558918.02	471	423988.93	4558928.71
472	423986.68	4558939.80	473	423999.13	4558941.49
474	424002.03	4558930.24	475	424010.54	4558932.49
476	424013.36	4558930.24	477	424025.81	4558931.04
478	424025.91	4558926.31	479	423993.71	4558922.71

İli İSTANBUL
İlçesi BEYKOZ
Mahallesi TOKATKÖY
Ada/Parsel 2769/1 Parselin Kısmi 43.87 m2 Alanı

RÖLEVE KROKİSİ

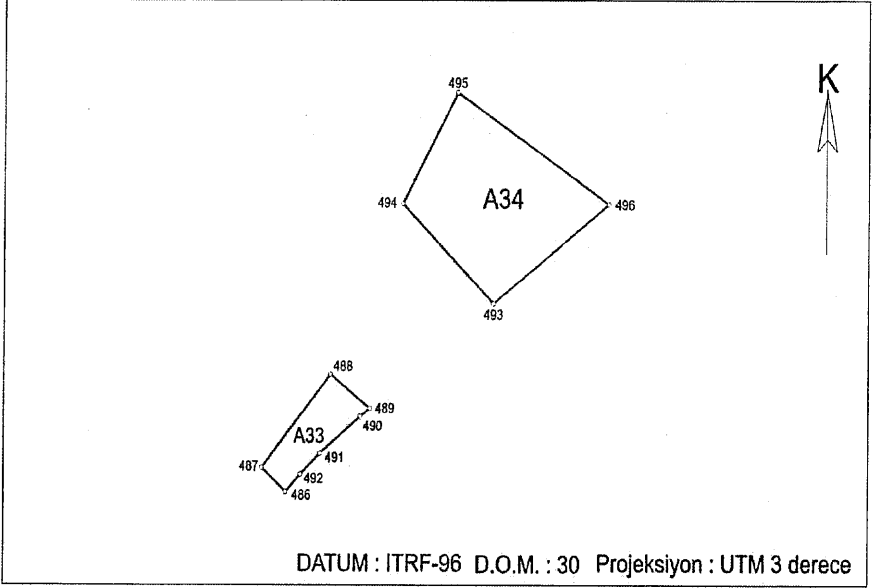


Ada	Parsel	Noktalar	HesapAlan
A32		480,481,482,483,484,485	43.87

NoktaNo	Y	X	NoktaNo	Y	X
480	424212.82	4558711.25	481	424224.32	4558703.24
482	424221.28	4558700.33	483	424218.37	4558704.51
484	424213.02	4558705.37	485	424212.46	4558710.66

İli İSTANBUL
İlçesi BEYKOZ
Mahallesi TOKATKÖY
Ada/Parsel 2769/1 Parselin Kısmi 320.05 m2 Alanı

RÖLEVE KROKİSİ



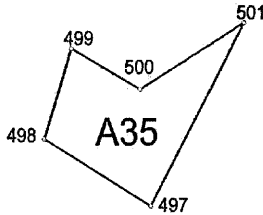
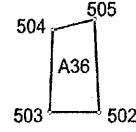
Ada	Parsel	Noktalar	HesapAlan
A33		486,487,488,489,490,491,492	57.85
A34		493,494,495,496	262.20

NoktaNo	Y	X	NoktaNo	Y	X
486	424296.56	4558839.89	487	424293.65	4558842.31
488	424301.91	4558851.63	489	424306.65	4558848.24
490	424305.51	4558847.43	491	424300.65	4558843.71
492	424298.31	4558841.63	493	424321.47	4558858.79
494	424310.55	4558868.81	495	424317.07	4558879.92
496	424335.38	4558868.76			

İli
İlçesi
Mahallesi
Ada/Parsel

İSTANBUL
BEYKOZ
TOKATKÖY
2769/1 Parselin Kısmi 451.12 m2 Alanı

RÖLEVE KROKİSİ



DATUM : ITRF-96 D.O.M. : 30 Projeksiyon : UTM 3 derece

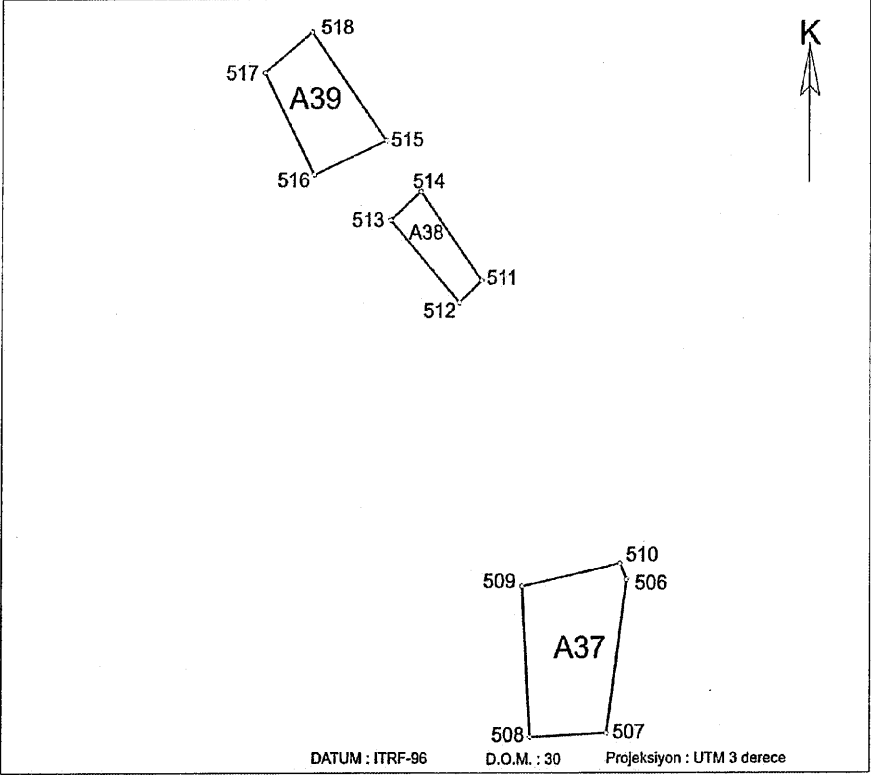
Ada	Parsel	Noktalar	HesapAlan
A35		497,498,499,500,501	361.31
A36		502,503,504,505	89.81

NoktaNo	Y	X	NoktaNo	Y	X
497	424435.04	4558975.46	498	424418.30	4558985.17
499	424422.46	4558998.22	500	424433.29	4558992.39
501	424449.48	4559001.85	502	424473.52	4559067.34
503	424465.78	4559067.37	504	424466.20	4559079.17
505	424472.73	4559080.69			

İli
İlçesi
Mahallesi
Ada/Parsel

İSTANBUL
BEYKOZ
TOKATKÖY
2769/1 Parselin Kısmi 530.56 m2 Alanı

RÖLEVE KROKİSİ

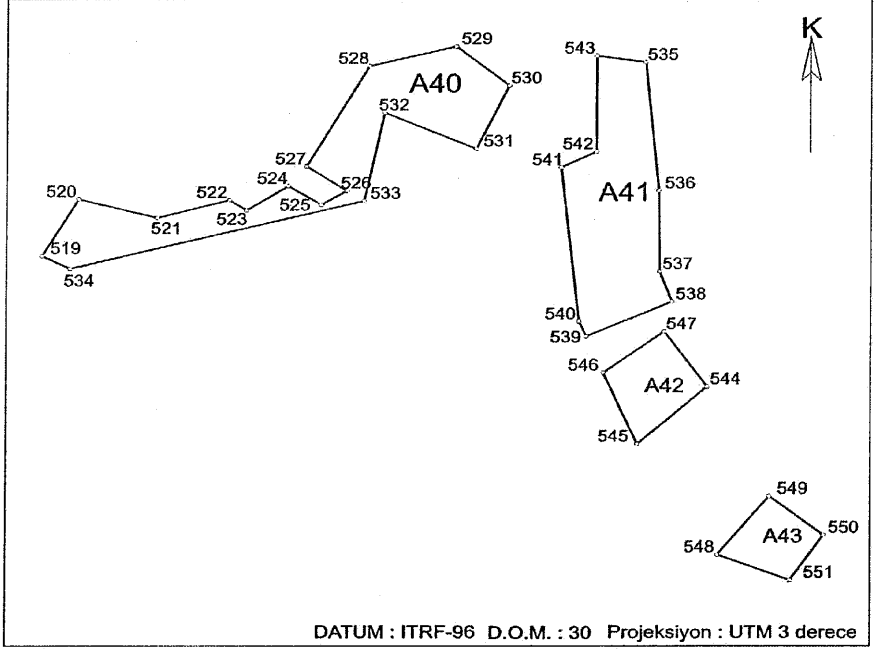


Ada	Parsel	Noktalar	HesapAlan
A37		506,507,508,509,510	286.55
A38		511,512,513,514	75.82
A39		515,516,517,518	168.19

NoktaNo	Y	X	NoktaNo	Y	X
506	424439.90	4559186.05	507	424437.04	4559164.98
508	424426.07	4559164.43	509	424424.96	4559185.12
510	424438.97	4559188.23	511	424419.09	4559227.13
512	424415.94	4559224.14	513	424406.08	4559235.38
514	424410.39	4559239.30	515	424405.40	4559246.29
516	424395.11	4559241.63	517	424388.03	4559255.66
518	424394.76	4559261.18			

İli İSTANBUL
İlçesi BEYKOZ
Mahallesi TOKATKÖY
Ada/Parsel 2769/1 Parselin Kısmi 2216.37 m2 Alanı

RÖLEVE KROKİSİ



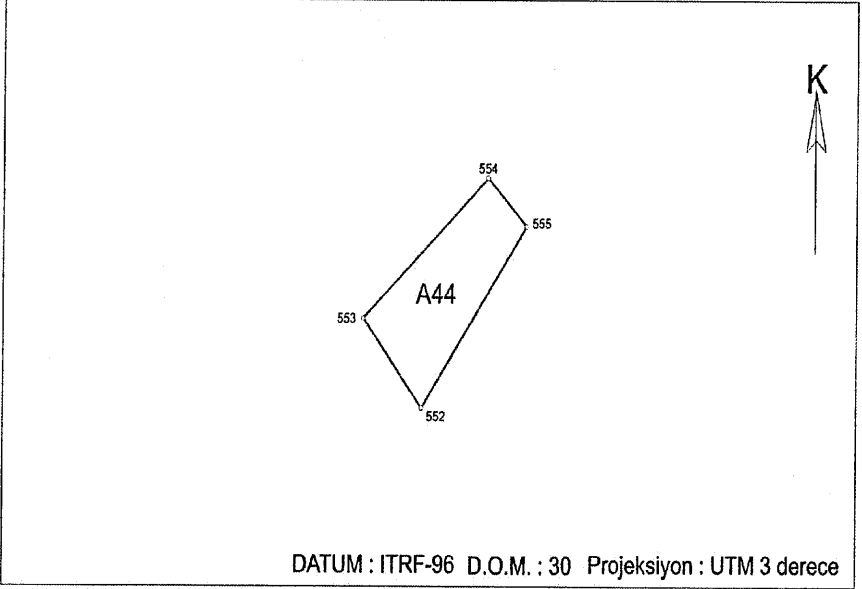
DATUM : ITRF-96 D.O.M. : 30 Projeksiyon : UTM 3 derece

Ada	Parsel	Noktalar	HesapAlan
A40		519,520,521,522,523,524,525,526,527,528,529,530,531,532,533,534	968.10
A41		535,536,537,538,539,540,541,542,543	817.36
A42		544,545,546,547	242.65
A43		548,549,550,551	188.26

NoktaNo	Y	X	NoktaNo	Y	X
519	424493.10	4559267.03	520	424500.03	4559279.29
521	424514.83	4559275.29	522	424528.42	4559279.09
523	424531.62	4559278.89	524	424539.42	4559282.09
525	424545.62	4559278.09	526	424550.42	4559281.09
527	424542.82	4559286.29	528	424554.62	4559307.88
529	424571.01	4559312.08	530	424581.01	4559303.68
531	424574.81	4559290.09	532	424557.57	4559297.86
533	424553.71	4559278.91	534	424498.42	4559264.32
535	424606.65	4559308.68	536	424609.20	4559281.09
537	424609.40	4559263.69	538	424611.77	4559257.17
539	424595.62	4559249.67	540	424594.28	4559252.87
541	424590.81	4559286.09	542	424597.41	4559289.49
543	424597.41	4559310.08	544	424618.40	4559238.90
545	424605.27	4559226.61	546	424598.89	4559241.85
547	424610.31	4559250.73	548	424620.39	4559202.74
549	424630.20	4559215.30	550	424640.40	4559206.91
551	424634.07	4559197.29			

İli İSTANBUL
İlçesi BEYKOZ
Mahallesi TOKATKÖY
Ada/Parsel 2769/1 Parselin Kısmi 192.31 m2 Alanı

RÖLEVE KROKİSİ

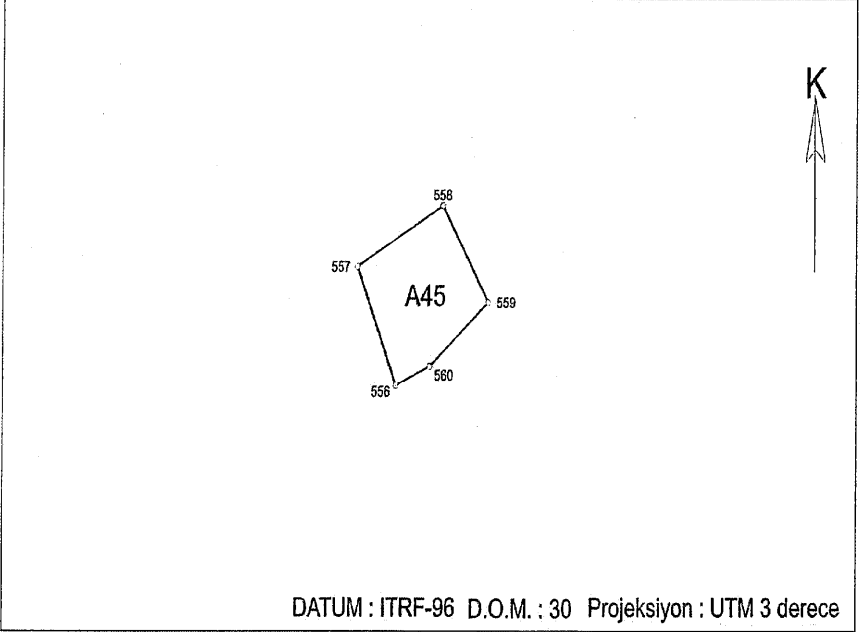


Ada	Parsel	Noktalar	HesapAlan
A44		552,553,554,555	192.31

NoktaNo	Y	X	NoktaNo	Y	X
552	424833.10	4559210.63	553	424825.95	4559219.70
554	424841.15	4559233.70	555	424845.84	4559228.91

İli İSTANBUL
İlçesi BEYKOZ
Mahallesi TOKATKÖY
Ada/Parsel 2769/1 Parselin Kısmi 149.42 m2 Alanı

RÖLEVE KROKİSİ



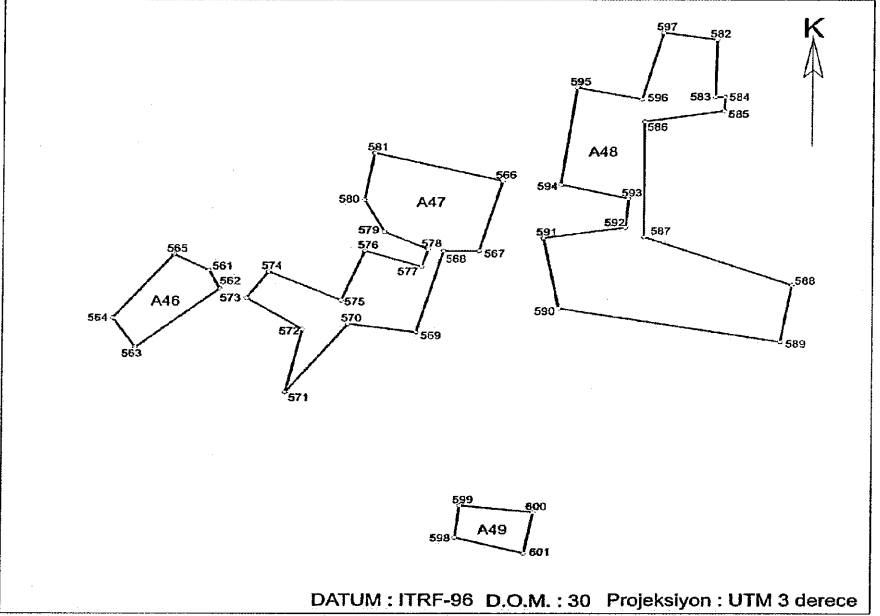
Ada	Parsel	Noktalar	HesapAlan
A45		556,557,558,559,560	149.42

NoktaNo	Y	X	NoktaNo	Y	X
556	425011.16	4559265.73	557	425006.45	4559276.82
558	425016.86	4559282.51	559	425022.39	4559273.45
560	425015.29	4559267.49			

İli
İlçesi
Mahallesi
Ada/Parsel

İSTANBUL
BEYKOZ
TOKATKÖY
2769/1 Parselin Kısmi 2033.81 m2 Alanı

RÖLEVE KROKİSİ



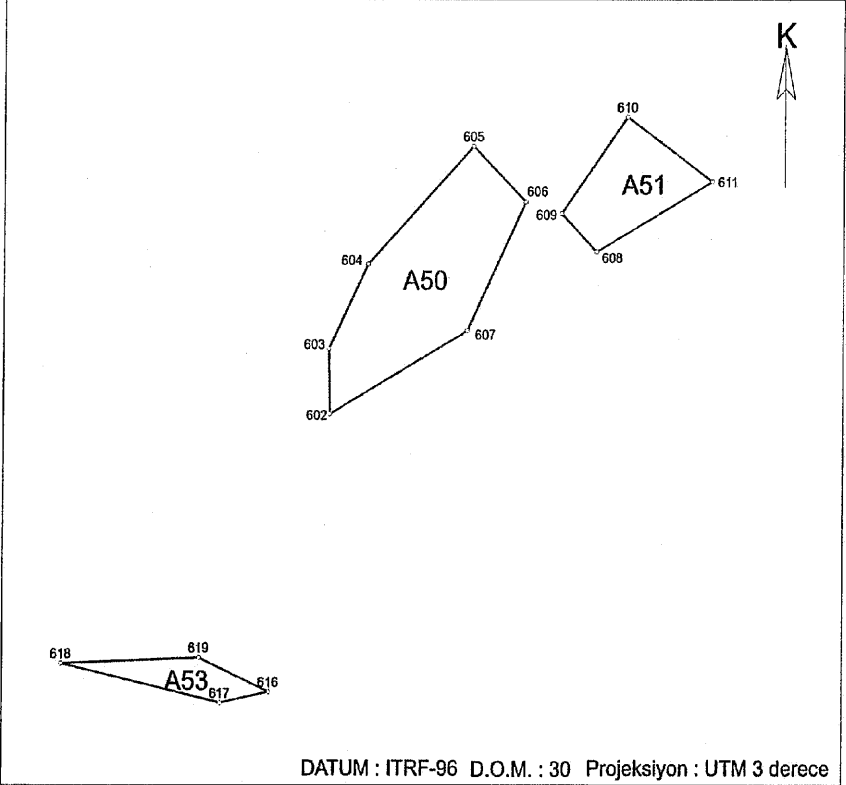
DATUM : ITRF-96 D.O.M. : 30 Projeksiyon : UTM 3 derece

Ada	Parsel	Noktalar	HesapAlan
A46		561,562,563,564,565	159.64
A47		566,567,568,569,570,571,572, 573,574,575,576,577,578,579, 580,581	688.51
A48		582,583,584,585,586,587,588, 589,590,591,592,593,594,595, 596,597	1092.71
A49		598,599,600,601	92.95

NoktaNo	Y	X	NoktaNo	Y	X
561	425121.08	4559361.60	562	425122.89	4559357.86
563	425108.69	4559345.93	564	425104.84	4559351.90
565	425115.16	4559364.86	566	425170.67	4559379.99
567	425166.75	4559365.58	568	425160.75	4559365.58
569	425156.19	4559349.02	570	425144.67	4559350.70
571	425134.09	4559336.68	572	425136.95	4559349.63
573	425127.44	4559355.97	574	425131.14	4559361.34
575	425143.47	4559355.50	576	425147.44	4559365.58
577	425157.11	4559362.34	578	425158.15	4559365.91
579	425150.72	4559369.48	580	425147.31	4559376.13
581	425148.99	4559385.73	582	425206.82	4559409.01
583	425206.58	4559397.25	584	425208.20	4559397.25
585	425208.08	4559394.41	586	425194.58	4559392.21
587	425194.58	4559368.46	588	425219.77	4559358.62
589	425217.85	4559347.10	590	425180.18	4559353.82
591	425177.54	4559368.22	592	425191.46	4559370.37
593	425191.94	4559376.37	594	425180.42	4559379.25
595	425183.06	4559399.17	596	425194.10	4559396.77
597	425197.70	4559410.44	598	425163.04	4559306.71
599	425163.81	4559313.29	600	425176.19	4559311.90
601	425174.65	4559303.43			

İli İSTANBUL
İlçesi BEYKOZ
Mahallesi TOKATKÖY
Ada/Parsel 2769/1 Parselin Kısmi 436.32 m2 Alanı

RÖLEVE KROKİSİ

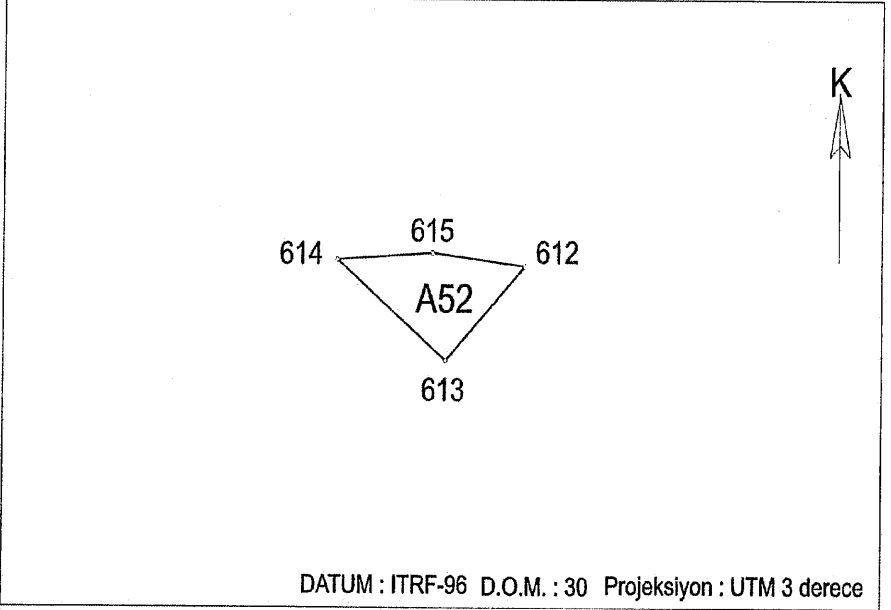


Ada	Parsel	Noktalar	HesapAlan
A50		602,603,604,605,606,607	276.37
A51		608,609,610,611	109.93
A53		616,617,618,619	50.02

NoktaNo	Y	X	NoktaNo	Y	X
602	425272.69	4559285.56	603	425272.52	4559292.20
604	425276.85	4559300.87	605	425288.51	4559312.86
606	425294.34	4559307.20	607	425287.90	4559294.07
608	425302.28	4559302.11	609	425298.34	4559306.03
610	425305.67	4559315.86	611	425315.12	4559309.28
616	425265.98	4559257.22	617	425260.56	4559256.09
618	425242.77	4559260.13	619	425258.18	4559260.70

İli İSTANBUL
İlçesi BEYKOZ
Mahallesi TOKATKÖY
Ada/Parsel 2769/1 Parselin Kısmi 23.37 m2 Alanı

RÖLEVE KROKİSİ



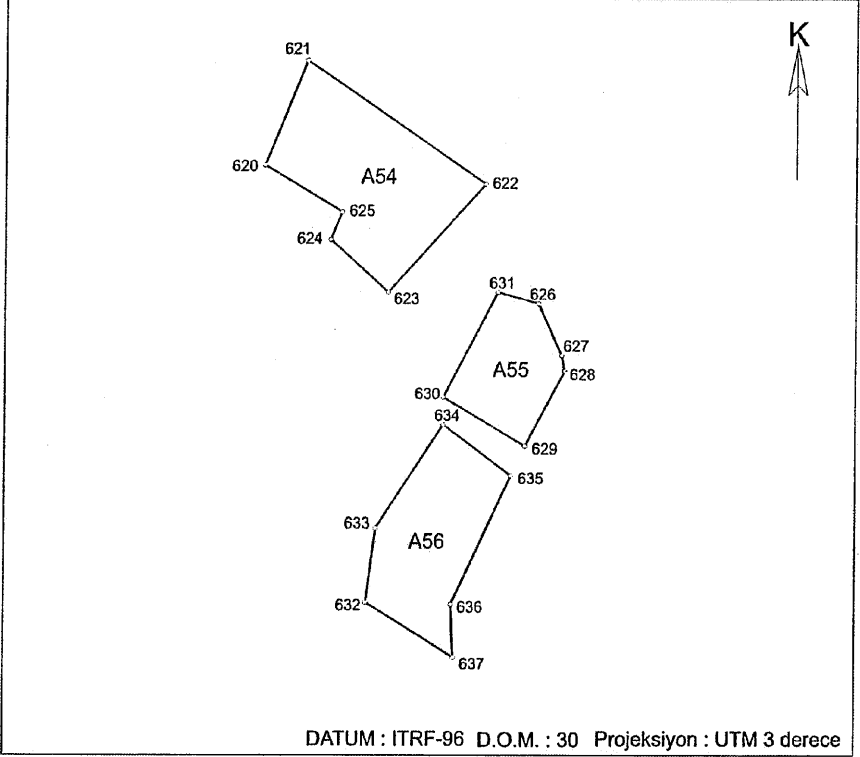
Ada	Parsel	Noktalar	HesapAlan
A52		612,613,614,615	23.37

NoktaNo	Y	X	NoktaNo	Y	X
612	425357.80	4559268.52	613	425353.60	4559264.42
614	425347.78	4559268.80	615	425352.87	4559269.10

İli
İlçesi
Mahallesi
Ada/Parsel

İSTANBUL
BEYKOZ
TOKATKÖY
2773/5 Parselin Kısmi 946.18 m² Alanı

RÖLEVE KROKİSİ



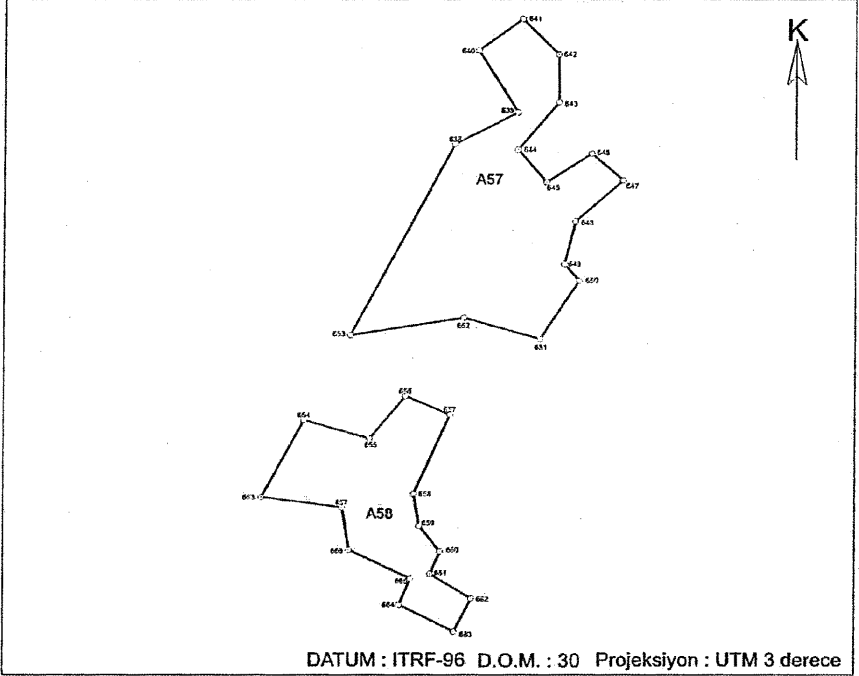
Ada	Parsel	Noktalar	HesapAlan
A54		620,621,622,623,624,625	427.67
A55		626,627,628,629,630,631	198.95
A56		632,633,634,635,636,637	319.56

NoktaNo	Y	X	NoktaNo	Y	X
620	424118.77	4558493.47	621	424124.48	4558507.21
622	424148.95	4558490.99	623	424135.64	4558476.88
624	424127.74	4558483.76	625	424129.28	4558487.37
626	424156.23	4558475.40	627	424159.41	4558468.49
628	424159.82	4558466.43	629	424154.47	4558456.51
630	424143.29	4558462.96	631	424150.69	4558476.88
632	424132.78	4558436.04	633	424134.10	4558445.77
634	424143.29	4558459.35	635	424152.58	4558452.64
636	424144.50	4558435.80	637	424144.85	4558428.84

İli
İlçesi
Mahallesi
Ada/Parsel

İSTANBUL
BEYKOZ
TOKATKÖY
2769/1 Parselin Kısmi 2085.17 m2 Alanı

RÖLEVE KROKİSİ

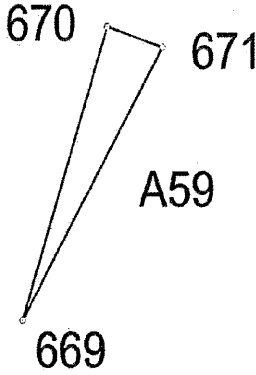


Ada	Parsel	Noktalar	HesapAlan
A57		638,639,640,641,642,643,644, 645,646,647,648,649,650,651, 652,653	1342.37
A58		654,655,656,657,658,659,660, 661,662,663,664,665,666,667, 668	724.80

NoktaNo	Y	X	NoktaNo	Y	X
638	424817.01	4559577.19	639	424828.50	4559583.46
640	424821.27	4559595.73	641	424829.28	4559601.90
642	424835.87	4559594.88	643	424835.94	4559585.45
644	424828.50	4559576.09	645	424833.74	4559569.71
646	424841.97	4559575.31	647	424847.78	4559570.06
648	424839.06	4559561.98	649	424837.08	4559553.47
650	424839.77	4559550.21	651	424832.68	4559538.73
652	424818.78	4559542.91	653	424797.94	4559539.51
654	424789.49	4559522.79	655	424801.53	4559519.11
656	424808.12	4559527.48	657	424816.34	4559523.86
658	424809.68	4559508.12	659	424810.74	4559501.67
660	424814.64	4559496.64	661	424812.80	4559492.24
662	424820.38	4559487.35	663	424817.19	4559480.90
664	424807.13	4559486.14	665	424809.18	4559491.32
666	424797.84	4559496.99	667	424796.56	4559505.43
668	424781.74	4559507.49			

İli İSTANBUL
İlçesi BEYKOZ
Mahallesi TOKATKÖY
Ada/Parsel 2769/1 Parselin Kısmi 8.10 m2 Alanı

RÖLEVE KROKİSİ



DATUM : ITRF-96 D.O.M. : 30 Projeksiyon : UTM 3 derece

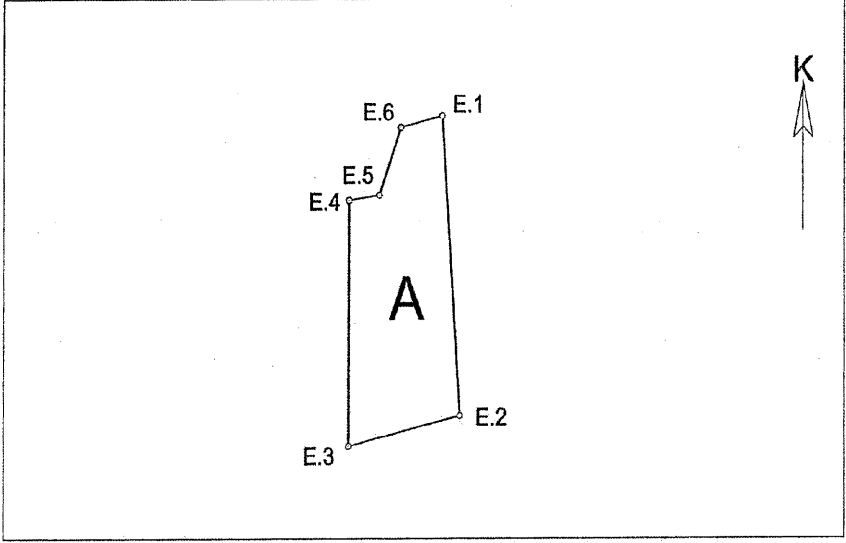
Ada	Parsel	Noktalar	HesapAlan
A59		669,670,671	8.10

NoktaNo	Y	X	NoktaNo	Y	X
669	424739.16	4559630.80	670	424741.87	4559638.94
671	424743.67	4559638.37			

İli
İlçesi
Mahallesi
Ada/Parsel

İSTANBUL
BEYKOZ
ZERZEVATÇI
146/33 Parselin Kısmi 109.65 m2 Alanı

RÖLEVE KROKİSİ



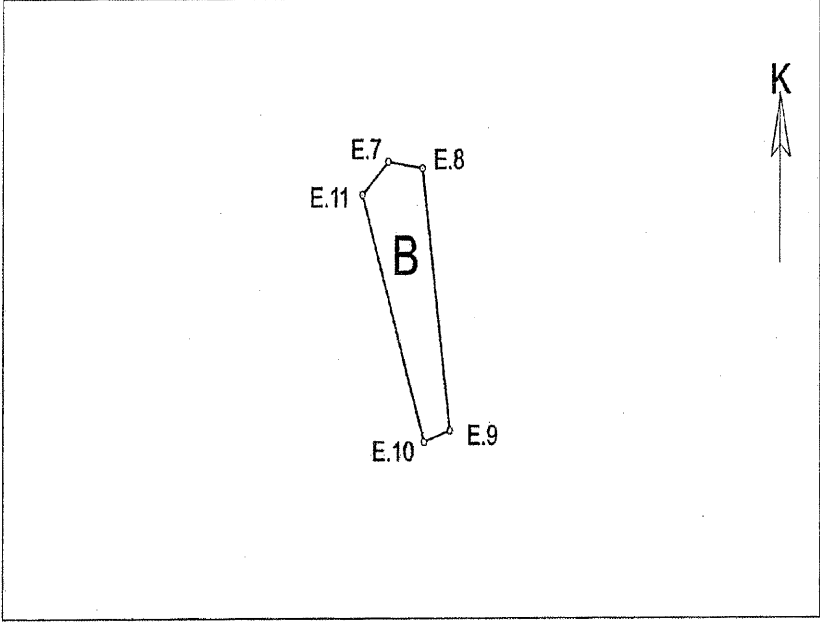
Ada	Parsel	Noktalar	HesapAlan
146	A	E.6,E.1,E.2,E.3,E.4,E.5	109.65

DATUM : ITRF-96 D.O.M. : 30 Projeksiyon : UTM 3 derece

NoktaNo	Y	X	NoktaNo	Y	X
E.1	430527.42	4556881.95	E.2	430528.58	4556864.56
E.3	430521.24	4556862.80	E.4	430521.26	4556877.07
E.5	430523.26	4556877.36	E.6	430524.69	4556881.29

İli İSTANBUL
İlçesi BEYKOZ
Mahallesi ZERZEVATÇI
Ada/Parsel 146/33 Parselin Kısmi 42.45 m2 Alanı

RÖLEVE KROKİSİ



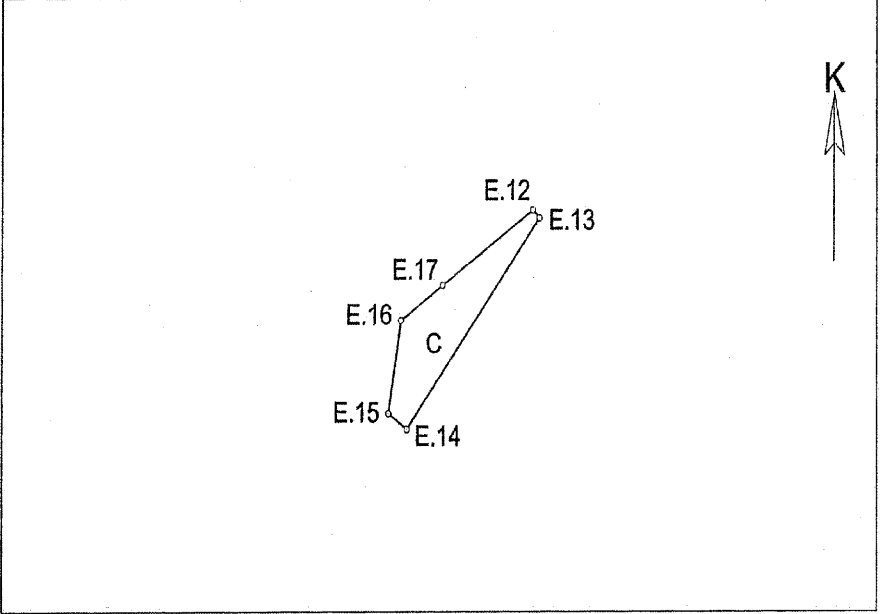
Ada	Parsel	Noktalar	HesapAlan
146	B	E.11,E.7,E.8,E.9,E.10	42.45

DATUM : ITRF-96 D.O.M. : 30 Projeksiyon : UTM 3 derece

NoktaNo	Y	X	NoktaNo	Y	X
E.7	429486.41	4555315.17	E.8	429488.73	4555314.84
E.9	429490.61	4555301.64	E.10	429488.86	4555301.05
E.11	429484.66	4555313.50			

İli İSTANBUL
İlçesi BEYKOZ
Mahallesi ZERZEVATÇI
Ada/Parsel 146/34 Parselin Kısmi 118.67 m2 Alanı

RÖLEVE KROKİSİ



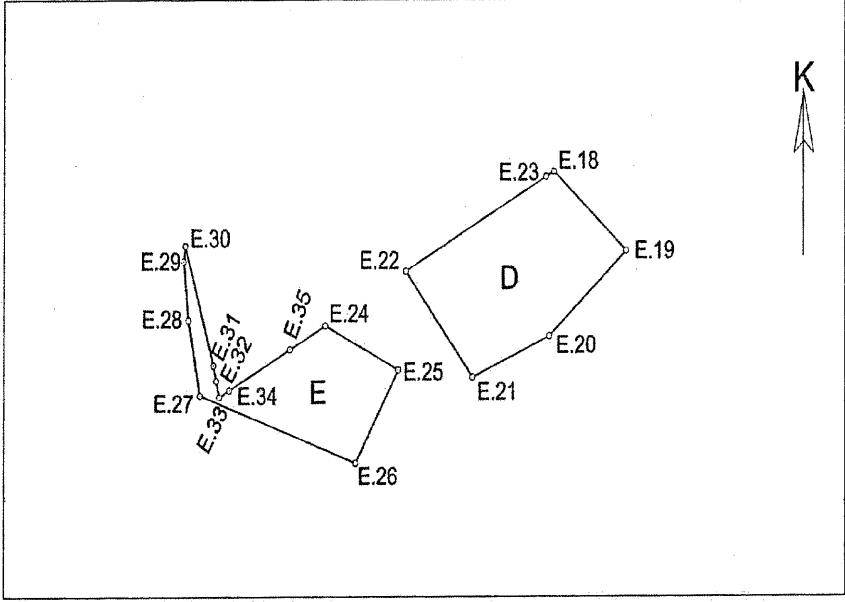
Ada	Parsel	Noktalar	HesapAlan
146	C	E.12,E.13,E.14,E.15,E.16,E.17	118.67

DATUM : ITRF-96 D.O.M. : 30 Projeksiyon : UTM 3 derece

NoktaNo	Y	X	NoktaNo	Y	X
E.12	428274.93	4554912.26	E.13	428275.71	4554911.47
E.14	428259.37	4554890.50	E.15	428257.08	4554892.04
E.16	428258.64	4554901.32	E.17	428263.77	4554904.77

İli İSTANBUL
İlçesi BEYKOZ
Mahallesi ZERZEVATÇI
Ada/Parsel 146/34 Parselin Kısmi 1413.04 m2 Alanı

RÖLEVE KROKİSİ



Ada	Parsel	Noktalar	HesapAlan
146	D	E.22,E.23,E.18,E.19,E.20,E.21	857.26
146	E	E.30,E.31,E.32,E.33,E.34,E.35, E.24,E.25,E.26,E.27,E.28,E.29	555.78

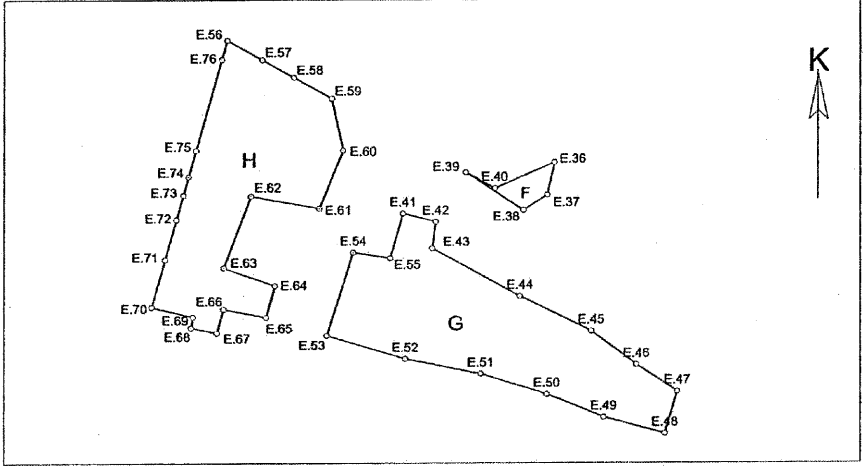
DATUM : ITRF-96 D.O.M. : 30 Projeksiyon : UTM 3 derece

NoktaNo	Y	X	NoktaNo	Y	X
E.18	428136.52	4554755.84	E.19	428151.99	4554742.30
E.20	428135.53	4554727.80	E.21	428119.14	4554720.80
E.22	428104.87	4554738.91	E.23	428134.82	4554754.93
E.24	428087.56	4554729.65	E.25	428103.27	4554722.06
E.26	428094.08	4554706.19	E.27	428060.72	4554717.77
E.28	428058.21	4554730.67	E.29	428057.24	4554740.71
E.30	428057.55	4554743.32	E.31	428063.62	4554722.88
E.32	428064.22	4554720.27	E.33	428064.85	4554717.51
E.34	428067.00	4554718.66	E.35	428079.95	4554725.59

İli
İlçesi
Mahallesi
Ada/Parsel

İSTANBUL
BEYKOZ
ZERZEVATÇI
146/34 Parselin Kısmi 4465.04 m2 Alanı

RÖLEVE KROKİSİ



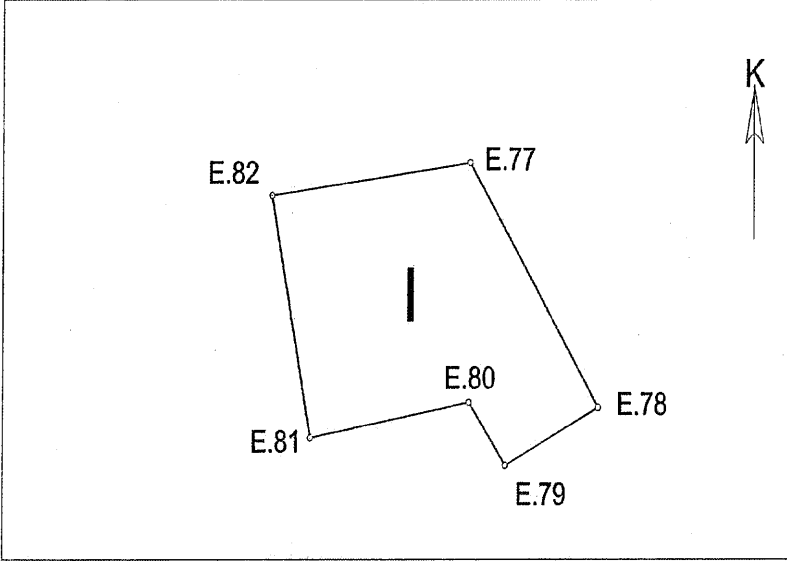
DATUM : ITRF-96 D.O.M. : 30 Projeksiyon : UTM 3 derece

Ada	Parsel	Noktalar	HesapAlan
146	F	E.39,E.40,E.36,E.37,E.38	107.74
146	G	E.52,E.53,E.54,E.55,E.41,E.42, E.43,E.44,E.45,E.46,E.47,E.48, E.49,E.50,E.51	2296.55
146	H	E.56,E.57,E.58,E.59,E.60,E.61, E.62,E.63,E.64,E.65,E.66,E.67, E.68,E.69,E.70,E.71,E.72,E.73, E.74,E.75,E.76	2060.75

NoktaNo	Y	X	NoktaNo	Y	X
E.36	428866.59	4554341.65	E.37	428864.67	4554332.62
E.38	428858.31	4554328.35	E.39	428842.81	4554338.95
E.40	428850.59	4554334.46	E.41	428825.99	4554327.46
E.42	428834.79	4554325.15	E.43	428833.84	4554317.69
E.44	428857.35	4554304.40	E.45	428876.45	4554294.68
E.46	428888.62	4554285.12	E.47	428899.57	4554277.55
E.48	428896.23	4554265.77	E.49	428879.83	4554270.36
E.50	428864.53	4554276.81	E.51	428846.82	4554282.57
E.52	428826.56	4554286.83	E.53	428805.66	4554293.44
E.54	428812.70	4554316.59	E.55	428822.59	4554314.95
E.56	428778.78	4554375.85	E.57	428788.21	4554370.41
E.58	428796.74	4554365.49	E.59	428806.94	4554359.62
E.60	428809.97	4554345.08	E.61	428803.63	4554328.90
E.62	428785.25	4554332.35	E.63	428777.91	4554312.32
E.64	428791.75	4554307.39	E.65	428789.33	4554298.50
E.66	428777.84	4554300.86	E.67	428776.06	4554294.23
E.68	428769.10	4554295.67	E.69	428769.60	4554298.69
E.70	428758.44	4554301.42	E.71	428762.05	4554314.63
E.72	428765.10	4554325.79	E.73	428766.98	4554332.66
E.74	428768.37	4554337.75	E.75	428770.37	4554345.08
E.76	428777.31	4554370.49			

İli İSTANBUL
İlçesi BEYKOZ
Mahallesi ZERZEVATÇI
Ada/Parsel 146/35 Parselin Kısmi 246.93 m2 Alanı

RÖLEVE KROKİSİ



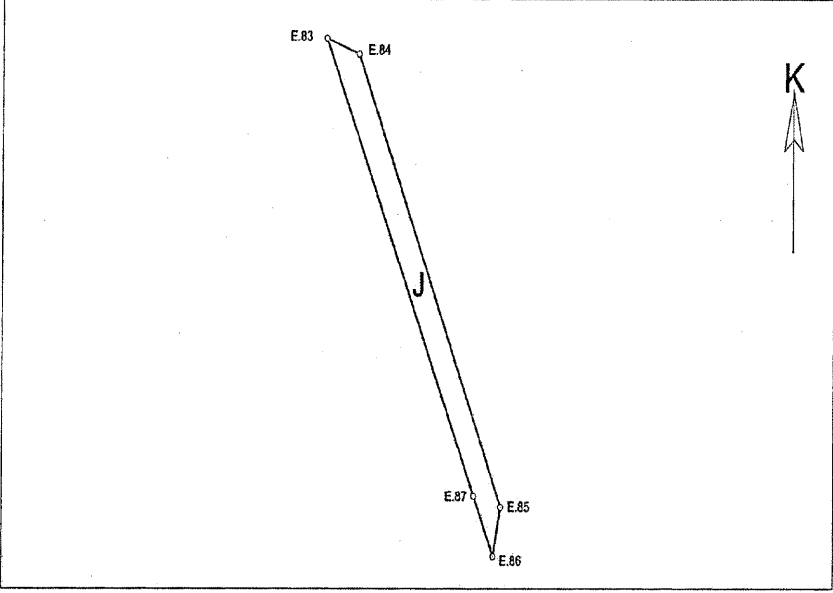
Ada	Parsel	Noktalar	HesapAlan
146	I	E.82,E.77,E.78,E.79,E.80,E.81	246.93

DATUM : ITRF-96 D.O.M. : 30 Projeksiyon : UTM 3 derece

NoktaNo	Y	X	NoktaNo	Y	X
E.77	428742.98	4554817.68	E.78	428752.01	4554804.03
E.79	428745.48	4554800.80	E.80	428742.93	4554804.31
E.81	428731.80	4554802.34	E.82	428729.07	4554815.84

İli İSTANBUL
İlçesi BEYKOZ
Mahallesi ZERZEVATÇI
Ada/Parsel 146/34 Parselin Kısmi 248.49 m2 Alanı

RÖLEVE KROKİSİ



Ada	Parsel	Noktalar	HesapAlan
146	J	E.83,E.84,E.85,E.86,E.87	248.49

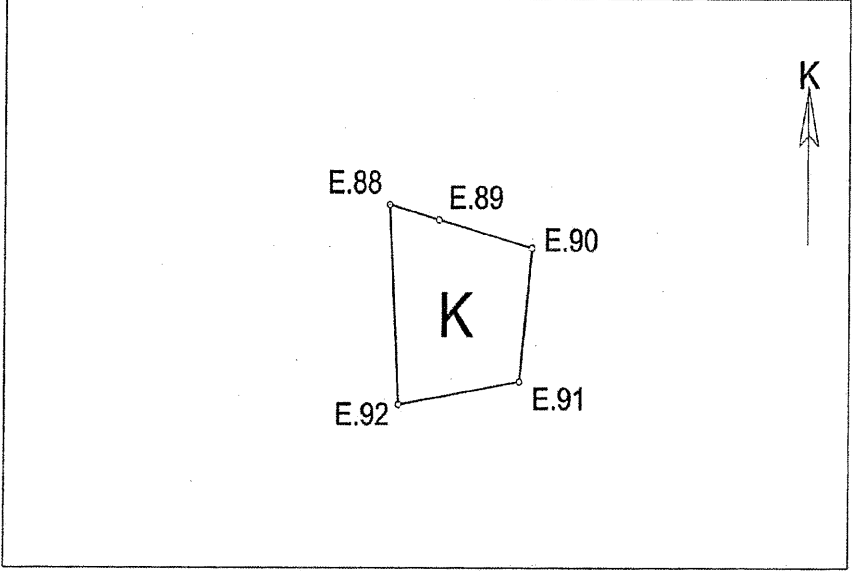
DATUM : ITRF-96 D.O.M. : 30 Projeksiyon : UTM 3 derece

NoktaNo	Y	X	NoktaNo	Y	X
E.83	428974.44	4554575.14	E.84	428979.58	4554573.15
E.85	429002.49	4554515.52	E.86	429001.31	4554509.27
E.87	428998.18	4554516.94			

İli
İlçesi
Mahallesi
Ada/Parsel

İSTANBUL
BEYKOZ
ZERZEVATÇI
146/34 Parselin Kısmi 79.37 m2 Alanı

RÖLEVE KROKİSİ



Ada	Parsel	Noktalar	HesapAlan
146	K	E.88,E.89,E.90,E.91,E.92	79.37

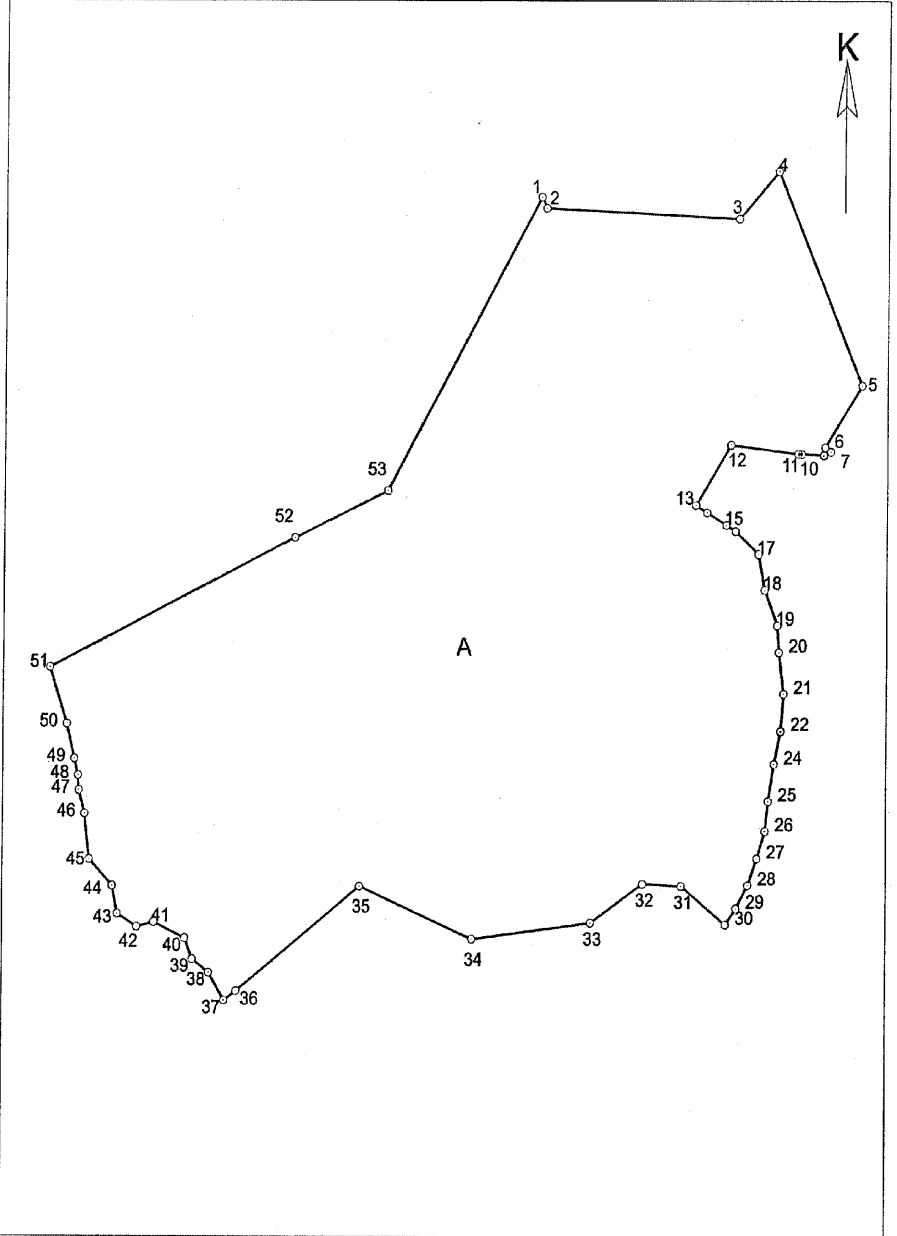
DATUM : ITRF-96 D.O.M. : 30 Projeksiyon : UTM 3 derece

NoktaNo	Y	X	NoktaNo	Y	X
E.88	428667.34	4554455.56	E.89	428670.58	4554454.73
E.90	428676.69	4554453.18	E.91	428675.89	4554445.82
E.92	428667.96	4554444.54			

İli
İlçesi
Mahallesi
Ada/Parsel

İZMİR
ALIAĞA
SİTELER
1431/58 Parselin Kısmi 285867.89 m2 Alanı

RÖLEVE KROKİSİ



İli İZMİR
İlçesi ALIĞA
Mahallesi SİTELER

KOORDİNE ÖZET ÇİZELGESİ VE ALAN HESABI

Ada	Parsel	Noktalar	HesapAlan
1431/58-A		18,19,20,21,22,23,24,25,26,27, 28,29,30,31,32,33,34,35,36,37, 38,39,40,41,42,43,44,45,46,47, 48,49,50,51,52,53,1,2,3,4,5,6, 7,8,9,10,11,12,13,14,15,16,17	285867.89

(ITRF 96 27_3°)

NoktaNo	Y	X	NoktaNo	Y	X
1	494751.28	4293489.56	2	494755.81	4293480.28
3	494934.32	4293471.82	4	494970.68	4293511.34
5	495048.39	4293332.78	6	495014.36	4293280.69
7	495019.80	4293277.08	8	495013.48	4293273.96
9	495012.95	4293274.35	10	494993.02	4293275.14
11	494989.84	4293275.27	12	494927.85	4293282.74
13	494895.67	4293232.39	14	494906.00	4293226.28
15	494923.71	4293216.06	16	494932.43	4293210.98
17	494953.79	4293191.58	18	494959.78	4293161.95
19	494971.71	4293132.55	20	494973.18	4293110.19
21	494977.73	4293075.69	22	494975.21	4293044.89
23	494975.06	4293044.18	24	494969.12	4293017.20
25	494963.91	4292986.13	26	494961.20	4292961.24
27	494953.67	4292938.24	28	494945.53	4292915.62
29	494934.63	4292896.23	30	494924.82	4292882.70
31	494884.06	4292914.68	32	494848.44	4292916.49
33	494800.33	4292883.96	34	494690.98	4292870.24
35	494586.84	4292914.12	36	494473.01	4292826.57
37	494461.99	4292818.73	38	494447.84	4292841.99
39	494432.59	4292853.31	40	494425.61	4292870.63
41	494396.71	4292883.90	42	494381.23	4292880.09
43	494363.12	4292891.03	44	494358.37	4292914.39
45	494336.77	4292936.75	46	494332.31	4292974.99
47	494327.00	4292994.70	48	494326.08	4293007.01
49	494322.47	4293021.00	50	494315.32	4293049.83
51	494299.47	4293096.94	52	494525.12	4293204.87
53	494611.23	4293244.15			